














































The map displays the 'Subject Land' with several planning designations: 'DP' (Designated Protection) in yellow, 'PK' (Proposed Kiosk) in orange, and 'LP' (Local Plan) in light blue. The land is bordered by 'Anderson St' to the north and 'Thickson Rd N' to the east. A red dashed line indicates a boundary or easement. A green circle with a crosshair is located near the top right corner. The map also shows surrounding green areas and a body of water.

 Low Density Residential	 Business Park	 Lands subject to Durham Regional Official Plan Policy 14.13.7 - D2	 Full Interchange
 Medium Density Residential	 General Industrial	 Natural Hazards	 Potential Interchange (Subject to Further Study)
 High Density Residential	 Major Open Space	 Utility	 Grade Separation
 Local Commercial	 DP District Park	 Health Precinct Special Policy Area	 Potential Grade Separation
 Special Purpose Commercial	 LP Local Park	 Community Central Area	 Future Transitway Station
 Heritage Commercial	 PK Parkette	 Major Central Area	 Controlled Access Highway (Freeway)
 Major Commercial	 TP Town Park	 Heritage Conservation District Boundary	 Type A Arterial
 Major Commercial - 1	 Institutional	 Secondary Plan Boundary	 Type B Arterial
 Mixed-Use 1 - Community Central Area	 Secondary Schools	 Special Policy Area - Refer to Section 11.5.31.6	 Type C Arterial
 Mixed-Use 2 - HCD	 Elementary Schools		 Collector Road
 Mixed-Use 3	 Natural Heritage System		 Greenbelt Plan Boundary
 Prestige Industrial	 L Linkage in NHS		
	 D1 Deferred by the Region of Durham		

