



# The Town of Whitby By-law # XXX-2024

## Traffic By-law

### A By-law to Regulate Traffic and Parking on the Highways, Private and Municipal property within the Town of Whitby

Whereas the Table within Section 11 of the Municipal Act, 2001, S.O. 2001, c. 25, provides that the sphere of jurisdiction "Highways, including parking and traffic on Highways" is assigned on a nonexclusive basis to all upper tier municipalities;

And Whereas paragraph 11(2)(3) of the Municipal Act, 2001 provides that, where a sphere or part of a sphere is assigned non-exclusively to an upper-tier municipality, both the upper and lower tier municipalities have the power to pass by-laws under that sphere or part of a sphere;

And Whereas Section 63 of the Municipal Act, 2001 authorizes that, where a municipality passes a by-law for prohibiting or regulating the placing, stopping, standing or parking of an object or Vehicle on a Highway, it may provide for the removal and impounding or restraining and immobilizing of any object or Vehicle placed, stopped, standing or parked on a Highway in contravention of the by-law;

And Whereas Section 100 of the Municipal Act, 2001, authorizes a municipality to pass by-laws to regulate or prohibit the parking or leaving of motor vehicles on private land used as a parking lot with or without the consent of the Owner;

And Whereas Section 100.1 of the Municipal Act, 2001 authorizes a municipality to regulate or prohibit the parking or leaving of Motor Vehicles on Private Property without the consent of the Owner of the land;

And Whereas Section 102 of the Municipal Act, 2001 provides that a municipality may require Owners and operators of public parking lots or facilities to provide designated parking spaces for Vehicles displaying an Accessible Parking Permit;

And Whereas Section 102.1 of the Municipal Act, 2001, S.O. 2001, c.25, as amended, (the “Municipal Act”) and Ontario Regulation 333/07 (the “Regulation”) authorize The Corporation of the Town of Whitby to require a person to pay an administrative penalty for a contravention of any bylaw respecting the parking, standing or stopping of Vehicles;

And Whereas any by-law that establishes a system of administrative penalties with respect to parking, standing, or stopping of Vehicles must comply with the requirements set out in O. Reg. 333/07, as amended, made pursuant to the Municipal Act, 2001;

And Whereas pursuant to O. Reg. 333/07 and Section 391 of the Municipal Act, 2001 the Town may also impose fees or charges in connection with the administration of a system of administrative penalties;

And Whereas subsection 439(2) of the Municipal Act, 2001 may provide for a procedure for the voluntary payment of penalties out of court in cases where it is alleged that a by-law related to the parking, standing and stopping of Vehicles has been contravened;

And Whereas section 7.1 of the Fire Protection and Prevention Act, 1997, S. O. 1997, c. 4 authorizes municipal councils to pass by-laws designating private roads as Fire Routes along which no parking of Motor Vehicles shall be permitted;

Now therefore, The Council of the Town of Whitby hereby enacts as follows:

# Traffic By-law Index

## Articles

- Article 1 Definitions
- Article 2 General Provisions and Interpretations
- Article 3 Accessible Parking Permit
- Article 4 General Parking and Stopping Regulations
- Article 5 Stopping Restrictions and Prohibitions on Certain Highways
- Article 6 (Reserved for Street Parking Permits)
- Article 7 Standing Restrictions and Prohibitions on Certain Highways
- Article 8 Permitted Angle Parking
- Article 9 Paid Parking - Parking Meters  
- Municipal Parking Lots
- Article 10 Loading Zones
- Article 11 Stands for Taxicabs
- Article 12 One-Way Traffic
- Article 13 Turning Movements
- Article 14 Through Highways
- Article 15 Stop Signs
- Article 16 Yield Signs
- Article 17 Speed Zones
- Article 18 Pedestrian Crossovers
- Article 19 Heavy Vehicles

- Article 20 School Bus Loading Zones
- Article 21 Bus stop Zones
- Article 22 Community Safety Zones
- Article 23 Bridge Weight Limits
- Article 24 Towing
- Article 25 Bicycle Lanes
- Article 26 Mobile School Enforcement Zones
- Article 27 Offences and Penalties
- Article 28 Enforcement Officers
- Article 29 Police exemption
- Article 30 Severability
- Article 31 Repeal and In-force Date
- Article 32 Short Title
- Article 33 Effective Date

## **Schedules**

- Schedule “A” No Stopping
- Schedule “B” No Parking
- Schedule “C” Parking for Restricted Periods
- Schedule “D” No Standing
- Schedule “E” Permitted Angle Parking
- Schedule “F” Parking Meter Zones on Highways
- Schedule “G” Loading Zones

Schedule "H"	Stands for Taxicabs
Schedule "I"	One-Way Streets
Schedule "J"	One-Way Traffic Lanes
Schedule "K"	Prohibited Turns
Schedule "L"	Prohibited "U" Turns
Schedule "M"	Through Highways
Schedule "N"	Stop Signs
Schedule "O"	Yield Right of Way Signs
Schedule "P"	Maximum Rate of Speed
Schedule "Q"	Pedestrian Crossovers
Schedule "R"	Heavy Traffic Prohibited
Schedule "S"	School Bus Loading Zones
Schedule "T"	Bridge Weight Limits
Schedule "U"	Mobile Enforcement Zones
Schedule "V"	As Amended by By-law(s)
Schedule "W"	Community Safety Zones
Schedule "X"	Administrative Penalties
Schedule "Y"	Municipal Parking Lot Rates
Schedule "Z"	Bicycle Lanes

## Article 1 Definitions

- 1.1 Except where provided in Subsection 1.2 of this By-law, the definitions included in the *Highway Traffic Act, R.S.O. 1990*, as amended, shall apply to this By-law.
- 1.2 In this By-law,
1. “Accessible Parking Permit” means an Accessible Parking Permit issued under the *Highway Traffic Act* or a permit, number plate or other marker or device issued by another jurisdiction and recognized under the *Highway Traffic Act*;
  2. “Accessible Parking Space” means a parking space identified by an official sign for the exclusive use of a vehicle displaying an Accessible Parking Permit in accordance with the requirements of the *Highway Traffic Act* and this By-law;
  3. “Authorized Sign” means any sign, other than an official sign, placed upon a highway under the authority of this By-law for the purpose of warning, guiding or directing traffic;
  4. “Bicycle” means a Bicycle with two laden wheels, propelled solely by human power, upon which typically one or two persons may travel. Includes a tricycle and unicycle but does not include a motor assisted Bicycle.
  5. “Bicycle lane” means a portion of roadway, which has been designated by pavement markings and signage for the exclusive use of cyclists.
  6. “Boulevard” means all the parts of the highway save and except any roadway, shoulder or sidewalk and,
    - i) “Outer Boulevard” means all the parts of the highway lying between any sidewalk and the roadway or the near edge of the shoulder where such exists; and,
    - ii) “ Inner Boulevard” means that part of the highway lying between the property line and the edge of the sidewalk nearest to the property line and where there is no sidewalk, it means that part of the highway lying between the property line and the roadway or the edge of the shoulder where such exists, furthest from the roadway;

7. “Bus stop” means a part of the highway designated by an Authorized Sign where buses will stop to take on or let off passengers;
8. “Chief of Police” means the Chief of Police of the Regional Municipality of Durham or his/her designate;
9. “Commercial Vehicle” means a vehicle engaged in carrying goods, wares, merchandise or other commodities in the ordinary course of a business undertaking;
10. “Commercial Motor Vehicle” means a motor vehicle having permanently attached thereto a truck or delivery body and includes buses and tractors used for hauling purposes on the highway;
11. “Community Safety Zone (CSZ)” means a designated stretch of highway, recognized under provincial and municipal legislation, marked with community safety zone signs allowing the doubling of fines;
12. “Corporation” means the Corporation of the Town of Whitby;
13. “Crosswalk” means, that part of a highway at an intersection that is included within the connections of the lateral lines of the sidewalks on opposite sides of the highway measured from the curbs or, in the absence of curbs, from the edges of the roadway, or any portion of a roadway at an intersection or elsewhere distinctly indicated for pedestrian crossing by signs or by lines or other markings on the surface;
14. “Director of Engineering” means the Director of Engineering for the Town of Whitby or his/her designate;
15. “Derelict Vehicle” means a vehicle that is in a wrecked, dismantled, partially dismantled or abandoned condition such that it is prevented or prohibited from safe and immediate operation and includes motor vehicles that do not have current and valid licence plates attached to;
16. “Designated Parking Space” means a parking space identified by an official sign for the exclusive use of a vehicle displaying an Accessible Parking Permit, or any other parking permit, in accordance with the requirements of the *Highway Traffic Act* and this By-law;
17. “Double park” means to park or stand a vehicle on the same side of the highway along side of and parallel to, or nearly parallel to another vehicle already parked or standing at the curb of such highway except in obedience to traffic regulations, signs or signals;

18. “Driveway” means improved land on a highway which provides vehicular access from the roadway to a private roadway or to adjacent land;
19. “Electric Vehicle” means a vehicle that is propelled by one or more electric motors, using electrical energy stored in rechargeable batteries or another energy storage device and is capable of being plugged into an electric vehicle charging station, such as, but not limited to, plug-in battery electric cars, fuel cell battery electric vehicles and plug-in hybrid electric vehicles;
20. “Electric Vehicle Charging Station” also called “EV charging station” means an element in an infrastructure that supplies electric energy for the recharging of electric vehicles;
21. “Electric vehicle parking space” means a parking space designated for the use of electric vehicles while plugged into an electric vehicle charging station, as indicated by official signs.
22. “Emergency vehicle” means
  - i. a fire department vehicle while proceeding to a fire or responding to, but not returning from, a fire alarm or other emergency call;
  - ii. a vehicle while used by a person in the lawful performance of his duties as a police officer;
  - iii. an ambulance while responding to an emergency call or being used to transport a patient or injured person in an emergency situation; or,
  - iv. a cardiac arrest emergency vehicle operated by or under the authority of a hospital;
23. “Firefighter” means a firefighter as defined in the *Fire Protection and Prevention Act*;
24. “Fire Route” means any Roadway, driveway, lane, ramp or other means of vehicular access to or from a designated building which is designated as a Fire Route by Town’s Fire Department and shall include any part of a parking lot set aside by visible markings or markers for the purpose of vehicular movement;
25. “Fire route sign” means permanent legible signs of a minimum size of 30.38 cm x 45.72 cm (12” x 18”) placed at intervals of not more than 30m along the fire access route, which shall display the following information:



- a) Fire access route;
  - b) Parking prohibited;
  - c) Vehicles will be tagged and/or towed away; and
  - d) The number of this By-law or the international symbol for prohibited parking as prescribed in the regulations to the Highway Traffic Act;
26. “Foul” means to throw, place, drop deposit, abandon, discharge or permit the throwing, placing, dropping, depositing, abandoning, discharging any waste, liquid or fluids that form or are contained within any part of a motor vehicle;
27. “Heavy vehicle” means a vehicle, object or contrivance for moving loads, having a gross weight, including the vehicle, object or contrivance and load, in excess of 5 tonnes (3,856 kgs or 8,500 lbs);
28. “Highway” is as defined in the *Highway Traffic Act, R.S.O. 1990*, as amended, and shall include unopened and un-assumed highways bridges, viaducts or trestle, designed and intended for, or used by, the general public for the passage of vehicles;
29. “Highway, one way” means a highway upon which the movement of vehicular traffic is limited to one direction;
30. “*Highway Traffic Act*” means the *Highway Traffic Act, R.S.O. 1990*, as amended from time to time, any regulations passed in accordance with that Act, and any successor legislation thereto;
31. “Holiday” has the same meaning as in subsection 29 (1) of the *Interpretation Act R.S.O. 1990*; includes Sunday, New Year’s Day, Good Friday, Victoria Day, Dominion Day, any day proclaimed as a civic holiday by the Corporation, Labour Day, Thanksgiving Day, Christmas Day, Boxing Day, the day proclaimed as the birthday of the reigning sovereign, and any day fixed by proclamation of the Governor General or the Lieutenant-Governor-in-Council as a public holiday or for a general fast or thanksgiving, and when any holiday falls on a Sunday, the next day following is in lieu thereof a holiday;
32. “Impound” means to restrain or in any way immobilize a motor vehicle and impounded and impounding have corresponding meanings;
33. “Intersection” means the area embraced by the connection of the curb lines at the curb radius or, if none, then of the lateral boundary lines of two or more highways that join one another at an angle, whether or not one highway crosses the other;

34. "Laneway" means improved land adjacent to a highway which provides access from the highway to a parking area on adjacent land or property;
35. "Light vehicle" means a vehicle weighing less than (<) 2,700 kg (6,000 lbs.);
36. "Loading zone" means the part of a highway designated by an official sign where commercial vehicles may load or unload materials;
37. "Lot lines" means a boundary of a lot including its vertical projection;
38. "Median" means that part of a highway that divides a roadway or separates two roadways within a highway, including channelizing islands, and the central island and splitter islands of a roundabout or traffic circle;
39. "Motor vehicle" includes an automobile, motorcycle, motor assisted Bicycle unless otherwise indicated in this by-law, and any other Vehicle propelled or driven otherwise than by muscular power, but does not include a street car, or other Motor Vehicles running only upon rails, or a motorized snow Vehicle, traction engine, farm tractor, self-propelled implement of husbandry or road building machine within the meaning of the Highway Traffic Act;
40. "Multi use path" means a designated pathway with a minimum width of 2.5 metres, physically separated from motor vehicle traffic designed to accommodate active transportation, non-motorized vehicles including pedestrians, cyclists, joggers and skaters;
41. "Municipal Law Enforcement Officer" means a Municipal Law Enforcement Officer appointed by the Town and an Officer of the any Ontario Police Service;
42. "Municipal parking lot" means lands established in accordance with the provisions of this By-law to be used for parking of vehicles;
43. "Municipal property" means property of the Town of Whitby or any board thereof;
44. "Occupant" means:
  - a) the tenant of Private Property or part thereof whose consent shall extend only to the control of the land of which he is the tenant and any parking spaces allotted to him under his lease or tenancy agreement;

- b) the spouse of a tenant;
  - c) a person, a municipality or a local board thereof, having an interest in the property under an easement or right-of-way granted to or expropriated by the person, municipality or local board whose consent to permit parking on Private Property shall extend only to that part of the property that is subject to the easement or right-of-way;
  - d) a person authorized in writing by an Occupant as defined in clauses (a), (b), or (c) of this section to act on the Occupants behalf for requesting the enforcement of this by-law;
45. "Official sign" means a sign as defined in the Highway Traffic Act or acceptable engineering guidelines or manuals;
46. "Owner of land" includes the owner in trust, a mortgagee in possession, the person for the time being who is managing or receiving the rent of the land or premises in connection with which the land is used whether on his account, or as agent or trustee of any other person, or who would receive the rent if the land and premises were let, and shall also include a lessee or occupant of the property who, under the terms of a lease, is required to repair and maintain the property in accordance with the standards for the maintenance and occupancy of property;
47. "Owner of a vehicle" means an owner in accordance with the Ministry of Transportation records.
48. "Park" or "parking", when prohibited, means the standing of a vehicle, whether occupied or not, except when standing temporarily for the purpose of and while engaging in loading or unloading merchandise or passengers;
49. "Parking permit" means any Parking Permit issued to any person or any Vehicle by the Town of Whitby for the purpose of permitting parking;
50. "Parking meter" means any device together with its standard or other means of support, erected for the purpose of,
- i. controlling and regulating the parking of any vehicle in a parking space; and,
  - ii. measuring the parking time for which payment has been made and the duration of such parking;

51. "Parking meter cover" means a hood, bag or other covering for a parking meter that is authorized by the Director of Engineering or Chief of Police for placement over a parking meter to indicate that a parking meter space is reserved or not to be used;
52. "Parking meter zone" means the part of a highway where parking is controlled and regulated by one or more parking meters;
53. "Parking space" means an area designated by signs, painted lines or other markings, and which may be controlled by a parking meter, or within a municipal parking lot, for the purpose of parking a vehicle;
54. "Pedestrian" means a person on foot or in a wheelchair or baby carriage;
55. "Pedestrian crossover" means any part of a Roadway, designated by by-law, and distinctly marked for pedestrian crossing by Signs on the Highway and lines or other markings on the surface of the Roadway;
56. "Penalty Notice" means a ticket issued for any unlawful parking, standing, or stopping of a Vehicle that constitutes an offence, and which meets the requirements as set out in Section 3 of the Administrative Penalty By-Law No. XXX-2024;
57. "Person" includes an individual, sole proprietorship, partnership, unincorporated association, unincorporated syndicate, unincorporated organization, trust, body corporate, and an actual person in his capacity as trustee, executor, administrator, or other legal representative;
58. "Person with disability" shall have the same meaning as in R.R.O 1990, Regulation 581 to the Highway Traffic Act, R.S.O. 1990, c. H.8, as amended;
59. "Police Officer" means a Police Officer as defined under the Police Services Act, R.S.O. 1990, c/ P15;
60. "Private property" means property on which one or more signs have been erected by or on behalf of the owner or occupant prohibiting trespassing or parking or restricting parking as set out thereon. In the application of this definition;
  - i. "Owner" means
    - a) The registered owner of a condominium unit, whose consent shall extend only to the control of the unit of which he or she is owner and any parking spaces allotted to him or her by the

Condominium Corporation or reserved for his or her exclusive use in the declaration or description of the property;

- b) The spouse of the person described in 48 (i)(a) or 48 (i)(b);
- c) Where the property is included in a description registered under the *Condominium Act*, the board of the Condominium Corporation; or,
- d) a person authorized in writing by the property owner as defined in clause 48 i(a), (b), (c) or (d) of this By-law to act on the owner's behalf for requesting the enforcement of this By-law;

ii "occupant" means,

- a) the tenant of the property or part thereof whose consent shall extend only to the control of the land of which he or she is a tenant and any parking spaces allotted to him or her under his or her lease or tenancy agreement;
- b) the spouse of a tenant;
- c) a person or municipality or a local board thereof having an interest in the property under an easement or right-of-way granted to or expropriated by the person, municipality or local board whose consent shall extend only to the part of the property that is subject to the easement or right-of-way;
- d) a person authorized in writing by an occupant as defined in clause 48 ii(a), (b) or (c) of this By-law to act on the occupant's behalf for requesting the enforcement of this By-law; or,

iii "Private property" can further be defined to mean buildings, lands and premises within the Town of Whitby that are not owned or occupied by the Town, the Provincial Crown or the Federal Crown;

- 61. "Private roadway" means any road, lane, laneway, major driveway, ramp or other means of unobstructed vehicular access to or egress from any land, building or structure that is not a highway exclusive of private residential driveways;
- 62. "Region" means The Regional Municipality of Durham acting as a body corporate;
- 63. "Regional road" means a highway under the jurisdiction of the Region;
- 64. "Roundabout" means a form of intersection that accommodates traffic flow in a circular direction around a centre island;

65. "School bus loading zone" means a part of a highway designated by official signs in accordance with regulations made under the *Highway Traffic Act*;
66. "School purposes vehicle" means,
- i. a school bus as defined in the *Highway Traffic Act* R.S.O. 1990, as amended;
  - ii. a station wagon, van or bus, operated by or under contract with a school board or other authority in charge of a school; or,
  - iii. a bus or van operated on a highway,
    - a) for the purpose of transporting, for compensation, persons with a disability; or,
    - b) by, for or on behalf of any person, club, agency or organization that holds itself out as providing a transportation service to persons with a disability, for compensation or otherwise;
67. "School crossing" means a pedestrian crossing on a public Highway where the crossing of the street by school children is normally supervised by a School Crossing guard or a Police Officer during those times when children are walking to or from an elementary school;
68. "School zone" means the area on a Highway marked by signs within 150m of a school property;
69. "Shoulder" means that part of a highway immediately adjacent to the roadway and having a surface which has been improved with asphalt, concrete or gravel;
70. "Sidewalk" means all such parts of a highway as are set apart by the Town of Whitby for the use of pedestrians, and can include a footpath or multi-use path;
71. "Special constable" means a person appointed under the *Police Act, R.S.O. 1990*, as amended;
72. "Stop" or "stopping", when prohibited, means the halting of a vehicle, even momentarily, whether occupied or not, except when necessary to avoid conflict with other traffic or in compliance with the directions of a police officer or of a traffic control sign or signal;
73. "Taxi-cab stand" means a part of a highway designated by an Authorized Sign where taxi-cabs, being motor vehicles that are kept or used for hire for the conveyance of goods or passengers and that are

licensed by the Town of Whitby as taxi-cabs, may stop to take on or discharge passengers;

74. "Ticket machine" means any device used for issuing a ticket authorizing parking as specified on the ticket;
75. "Time" means any hour or other period of Time refers to standard Time when standard Time is in effect and daylight-saving Time when daylight-saving Time is in effect;
76. "Tow" means to pull, tow, carry or lift a motor vehicle and towed and towing have corresponding meanings;
77. "Town" means The Corporation of the Town of Whitby or the geographic limits of the Town of Whitby as context requires;
78. "Tow truck" means any motor vehicle that is designed, modified or used for the pulling, towing, carrying or lifting of other motor vehicles with or without the assistance or use of lifts, winches, dollies, trailers or any like equipment;
79. "Traffic" includes pedestrians, cyclists, vehicles and other conveyances, either single or together, while using any highway for the purposes of travel;
80. "Traffic control signal" means any device, manually, electrically or mechanically operated for the regulation or control of traffic;
81. "Traffic control device" means any Sign, Signal or other Roadway, curb or Sidewalk marking, or any other device erected or placed under the authority of this By-law for the purpose of regulating, warning or guiding traffic;
82. "Trailer" means a vehicle that is at any time drawn upon a highway by a motor vehicle, except an implement of husbandry, a mobile home, another motor vehicle or any device or apparatus not designed to transport persons or property, temporarily drawn, propelled or moved upon such highway, and except a side car attached to a motorcycle, and shall be considered a separate vehicle and not part of the motor vehicle by which it is drawn;
83. "U-turn" means the turning of a vehicle within a roadway so as to proceed in the opposite direction;
84. "Vehicle" includes an automobile, motorcycle, motor assisted Bicycle, trailer and any other vehicle drawn, propelled or driven otherwise than by muscular power;

## Article 2

### General Provisions & Interpretation

- 2.1 This By-law applies to motor vehicles on:
- a) Highways under the jurisdiction of the Town;
  - b) Town facilities;
  - c) Municipal property; or
  - d) Private property.
- 2.2 Every Vehicle parked on a street or in a municipal parking lot shall be parked at the risk of its Owner and the Town is not responsible for any loss or damage to any Vehicle or its contents.
- 2.3 Where any expression of time occurs or where any hour or other period of time is stated, the time referred to shall be standard time except in periods when daylight savings time is in effect, in which periods, it shall be daylight savings time.
- 2.4 The Director of Engineering Services for the Town of Whitby or his/her designate is authorized to place or erect and to maintain such authorized and official signs, and ticket machines, as are required to give effect to the provisions of this By-law.
- 2.5 The Director of Engineering Services, or their designate, is authorized to issue permits for the movement on highways under the jurisdiction of the Town of Whitby of heavy vehicles, loads, objects or structures which are in excess of the dimensional limits or the weight limits set out in the *Highway Traffic Act, RSO 1990*.
- 2.6 No person shall place, maintain or display on any highway, any sign, marking or device which purports to be or is an imitation of or resembles an authorized or official sign; and,
- 2.7 No person shall place, maintain or display on any municipal parking lot, any sign or marking which purports to be or is an imitation of or resembles an authorized sign or ticket machine.
- 2.8 No person shall drive a motor vehicle upon a sidewalk, footpath or multi use path except for the purpose of directly crossing the sidewalk, footpath or multi use path.



- 2.9 No person shall on any highway drive any motor vehicle over any raised curb, except at a place where there is a driveway opening or private roadway.
- 2.10 No person shall on any highway drive any motor vehicle through a school crossing when the crossing guard has displayed a school crossing stop sign.
- 2.11 No person shall fail to remain stopped at a school crossing until all persons, including the crossing guards, have cleared the highway.
- 2.12 The Chief of Police and the Director of Engineering Services are hereby authorized to erect or place temporary “No Parking” and/or “No Stopping” signs on any highway.
- 2.13 The Schedules referred to in this By-law shall form part of this By-Law and each entry in a column of such a schedule shall be read in conjunction with the entry or entries across therefrom and not otherwise.
- 2.14 That the Director of Engineering Services, or designate, be authorized to restrict the taxi stand locations identified in Schedule “A” and passenger drop-off/pick-up locations identified in Schedule “B” during an emergency maintenance event, or unforeseen circumstances, as required.
- 2.15 Unless otherwise specified, references in this By-law to parts, articles, sections, subsections and clauses are references to parts, articles, sections, subsections and clauses in this By-law.
- 2.16 References in this By-law to any statute or statutory provision include references to that statute or statutory provision as it may from time to time be amended, extended or re-enacted.
- 2.17 References in this By-law to items in the plural include the singular, and references to the singular include plural, as applicable, and the words “include”, “includes” or “including” are not to be read or interpreted as limiting the words, phrases or descriptions that precede them.
- 2.18 This By-law and the provisions contained within are intended to be complimentary to Provincial Statutes and other By-laws passed by the Town. In the event that any other applicable law requires a higher standard regarding the towing or impounding of vehicles than this By-law requires, the higher standard shall apply.
- 2.19 The provisions of this By-law shall not apply to ambulances, police, fire department or public utility emergency vehicles or vehicles engaged in works undertaken for or on behalf of the Corporation.

## Article 3

### Accessible Parking Permit

- 3.1 No person shall park, stop, or leave a motor vehicle in any location designated as an Accessible Parking Space:
- a) without a valid Accessible Parking Permit displayed;
  - b) without the person in which the pass was issued to is within the motor vehicle; or
  - c) in accordance with the requirements of the Highway Traffic Act.
- 3.2 A valid permit shall be displayed on the sun visor or the dashboard of a motor vehicle in a manner which is fully visible from outside of the motor vehicle and available for inspection of all details required to confirm validity.
- 3.3 Any vehicle on which or in which an Accessible Parking Permit is displayed in accordance with the requirements of the *Highway Traffic Act* and this By-law is exempt from;
- a) Subsections 9.1 and 9.3 of this By-law with respect to metered parking provided Clauses 4.6 (j) and Subsection 6.2 of this By-law with respect to parking limits and Subsections 9.1 and 9.3 of this By-law with respect to metered parking provided that;
    - i) No such vehicle shall be parked on any highway pursuant to this section for a period exceeding 24 hours; and
  - b) Section 9.16 of this By-law with respect to use of ticket machines providing that no such vehicle shall be parked for a period exceeding 24 consecutive hours.
- 3.4 Any vehicle on which or in which an Accessible Parking Permit is displayed in accordance with the requirements of the *Highway Traffic Act* and this By-law is not exempt from any or all regulations as outlined in Article 4 of this By-law.

## Article 4

### General Stopping and Parking Regulations

- 4.1 Where authorized signs to that effect are displayed, no person shall stop a vehicle on any highway at the side and between the limits set out respectively in Columns 1, 2 and 3 of Schedule "A" to this By-law during the prohibited times of days set out in Column 4 of the said schedule.
- 4.2 Where authorized signs to that effect are displayed, no person shall park a vehicle on any highway at the side and between the limits set out respectively in Columns 1,2 and 3 of Schedule "B" to this By-law during the prohibited times or days set out in Column 4 of the said Schedule.
- 4.3 Where authorized signs to that effect are displayed, no person shall park a vehicle on any highway and at the side set out respectively in Column 1 and Column 2 of Schedule "C" to this By-law during the times or days set out in Column 3 of the said Schedule for a longer period than that set out in Column 4 of the said Schedule.

No person shall park or stop any vehicle on any highway or portion thereof except as follows;

- a) Where there is a curb, on the right side of the travelled portion of the highway having regards to the direction such vehicle was proceeding with its right front and rear wheels parallel to and not more than 15 cm out from such curb; and.
- b) Where there is no curb, with the right front and rear wheels parallel to and as near to the right-hand limit of the highway as is practicable without stopping or parking on or over a sidewalk, footpath or boulevard.
- 4.4 Where parking is permitted on the left-hand side of the travelled portion of a highway designated for one-way traffic, no person shall park or stop any vehicle on the left-hand side of the highway or portion thereof except as follows:
- a) Where there is a curb, on the left-hand side of the travelled portion of a highway having regard to the direction such vehicle was proceeding, with its left front and rear wheels parallel to and not more than 15 cm out from such curb; and
- b) Where there is no curb with the left front tire and rear wheels parallel to and as near to the left-hand limit of the highway as is practicable without stopping or parking on or over a sidewalk, footpath or boulevard.

- 4.5 No person shall park a commercial vehicle or commercial motor vehicle on any highway unless such vehicle is actually engaged in the loading or unloading of goods, wares, merchandise or passengers to adjacent premises.
- 4.6 No person shall park a trailer on any street in any residential zones unless it is, at that time, being used to make a delivery or to provide service.
- 4.7 No person shall on any highway stop any vehicle:
- a) on or over a sidewalk, footpath or multi use path;  
*(See Illustration #1 – Section 4.18)*
  - b) within an intersection, crosswalk or roundabout;
  - c) within 10 metres of a crosswalk;
  - d) within 30 metres of a pedestrian crossover;
  - e) in such a manner as to interfere with the movement of traffic;
  - f) in such a manner to interfere with the clearing of snow from the highways;
  - g) in such a manner as to interfere with highway maintenance operations;
  - h) on the roadway alongside of any stopped or parked vehicle;
  - i) upon any bridge or elevated structure or within any tunnel or underpass;
  - j) on any median strip separating two roadways or adjacent to either side or ends of such median strip, or in such a manner to interfere with the movement of traffic adjacent to the median;
  - k) other than a bus, in a designated bus stop except that the driver of a passenger vehicle may temporarily stop therein for the purpose of and while actually engaged in loading or unloading passengers when such stopping does not interfere with any bus; and,
  - l) alongside or across the highway from any excavation or obstruction in the roadway where the free flow of traffic would thereby be impeded;


- m) in such a manner where a vehicle, or any part thereof, is protruding from a driveway or laneway onto the roadway.
- 4.8 No person shall drive any vehicle in a roundabout other than in a counter-clockwise direction.
- 4.9 No person shall on any highway park any vehicle,
- a) in front of or within 1 metres of a driveway or so as to obstruct vehicles in the use of the driveway or laneway;  
*(See Illustration #2 – Section 4.18)*
  - b) within 3 metres of a point on the curb or edge of the roadway adjacent to any fire hydrant.  
*(See Illustration #3 – Section 4.18)*
  - c) within 10 metres of an intersecting roadway, private roadway, laneway or roundabout, measured from the curb radius;  
*(See Illustration #4 – Section 4.18)*
  - d) for the purpose of displaying the vehicle for sale;
  - e) for the purpose of washing, greasing or repairing the vehicle;
  - f) alongside the tracks of any railway other than a street railway;
  - g) within 30 metres of the nearest rail or any level crossing of a railway;
  - h) in such a position as will prevent the removal of any other vehicle previously parked;
  - i) for a period longer than three (3) hours except where otherwise posted or where designated in Column 6 of Schedule “F” to this By-law;
  - j) on the travelled portion of the roadway where the roadway width is 6 metres or less;
  - k) on or over any boulevard;

- l) between the hours of 2:00 a.m. to 6:00 a.m. from November 1<sup>st</sup> to April 15<sup>th</sup>;
  - m) within 3 metres of any community or super mailbox;
  - n) a derelict motor vehicle on a highway
- 4.10 No person shall park or leave any motor vehicle on private property without authority from the owner or occupant of such property.
- 4.11 No person shall park or leave any motor vehicle on any municipal property where by means of one or more signs it is indicated that such parking or leaving is not authorized.
- 4.12 No person shall park or leave an electric vehicle on municipal property in an electric vehicle parking space without actively charging.
- 4.13 No person shall park or stop any vehicle other than an electric vehicle on municipal property in an electric vehicle parking space.
- 4.14 No person shall park or leave any vehicle along any private roadway designated as a fire route.
- 4.15 Where authorized signs to that effect are displayed, no person shall on any highway stop any vehicle,
- a) other than a school purpose vehicle in a school bus loading zone; and,
  - b) anytime or between the hours of 8:30 a.m. and 4:30 p.m. Monday to Friday, inclusive, on one or both sides of a highway or portion of a highway which is immediately adjacent to a school.
  - c) within 30 metres of a signalized intersection.
- 4.16 Where authorized signs to that effect are displayed, no person shall park any vehicle,
- a) within 30 metres of a Regional Road on an intersecting highway under the jurisdiction of the Town;
  - b) anytime on one or both sides of a highway or portion of a highway which is immediately adjacent to a park or playground;
  - c) within the turning basin of a cul-de-sac;

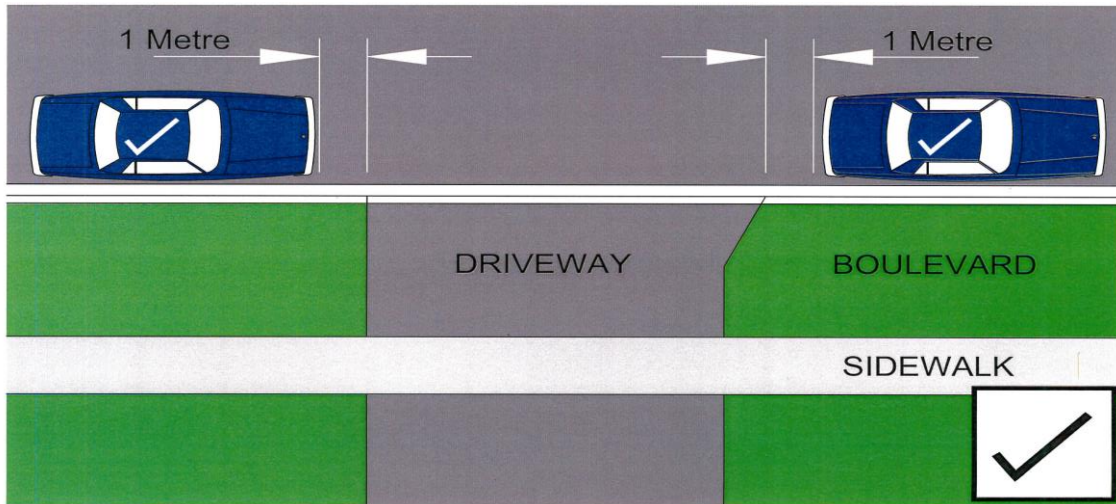
- d) within 15 metres of the end of the roadway on a dead end highway; and
- e) within 30 metres of a signalized intersection.

- 4.17 Nothing in this section shall be deemed to permit the stopping or parking of a vehicle where stopping or parking is prohibited.
- 4.18 No person shall stop or park any vehicle where the stopping or parking will interfere by blocking the ingress or egress of any other vehicle from a laneway or driveway due to a traffic signal.
- 4.19 No person shall stop or park any vehicle on a highway where the curvature of the highway or grade of land obstructs a clear view for at least 15 metres in both directions.
- 4.20 No driver of a vehicle approaching, at an intersection, a traffic control signal showing a circular green or a green arrow shall enter the intersection unless traffic in front of him/her is moving in a manner that would reasonably lead him/her to believe that he/she can clear the intersection before the signal indication changes to a circular red indication.
- 4.21 No person or owner of a vehicle shall stop or park any vehicle that fouls or causes fouling on a highway.
- 4.22 Illustrations;

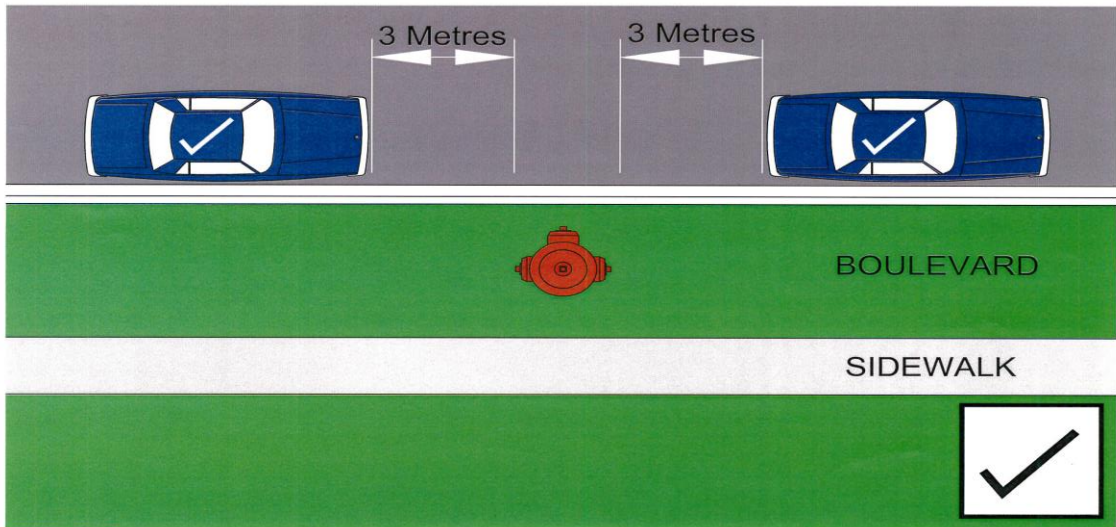
**Illustration #1 (regarding Section 4.4 (a))**



**Illustration # 2 (regarding Section 4.6 (a))**

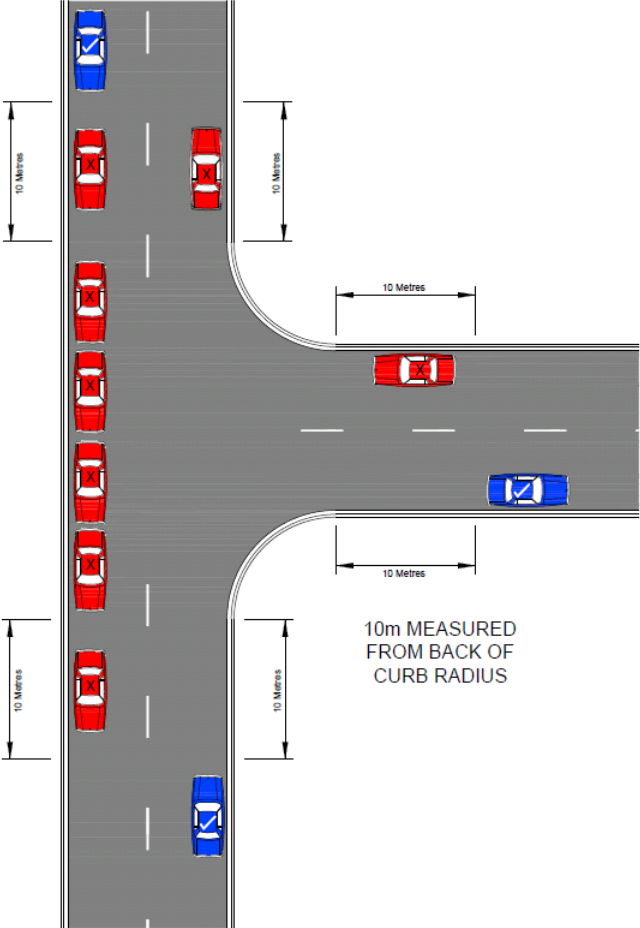


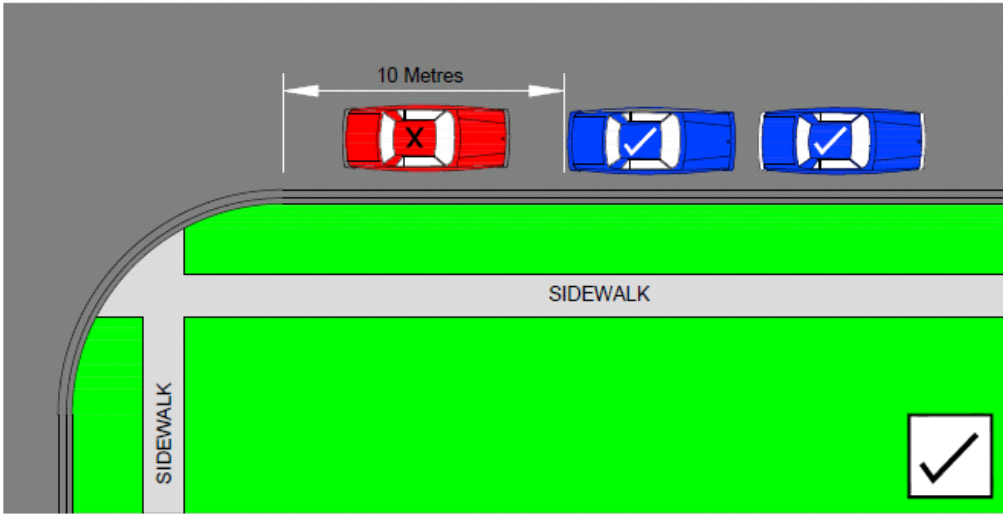
**Illustration # 3 (regarding Section 4.6 (b))**





**Illustration #4 (regarding Section 4.6(c))**





DRAFT

## **Article 5**

### **Standing Restrictions and Prohibitions on Certain Highways**

- 5.1 Where authorized signs to that effect are displayed, no person shall stand a vehicle on any highway at the side and between the limits set out respectively in Columns 1, 2 and 3 of Schedule "D" to this By-law during the prohibited times or days set out in Column 4 of the said Schedule.

## **Article 6**

### **(Reserved for Street Parking Permits and Exemptions)**

- 6.1 Upon request, the Director of Engineering Services may grant exemptions to individual residents and their guests from specific parking regulations that apply to a particular location.
- 6.2 Every short term exemption granted in accordance with section 6.1 of this By-law shall only be valid for:
- a) the location;
  - b) the Time frame; and
  - c) the duration in which the written exemption is granted.

## **Article 7**

### **Fire Route**

- 7.1 Upon written request by the Town of Whitby Fire Services Department, every Owner of a Private Roadway shall:
- (a) erect Signage in relation to any portion designated as a Fire Route by the Fire Chief or their designate by:
    - (i) affixing Fire Route Signs to the face of a building at a minimum height of 2m and a maximum height of 2.75m where the Fire Route abuts the face of a building; or
    - (ii) erecting permanent posts and affixing Fire Route Signs at a minimum height of 2m and a maximum height of 2.75m where the Fire Route abuts a Sidewalk or landscaped area.
    - (iii) Erecting Fire Route Signs on each side of the Fire Route.

- (b) failure to comply with the written request in Section 9(1)(a) of this By-law within ten (10) business days of the date of notice may result in the Town entering upon the lands to erect Signage at the expense of the Owner of the lands and the cost recovered by action or in like manner as municipal taxes.
- 7.2 Any portion of a Private Roadway providing access to or from a building where Signage has been erected and marked “No Parking – Fire Route” is designated as a Fire Route.
- 7.3 No person shall park or leave a vehicle within a Fire Route at any time.

## **Article 8**

### **Permitted Angle Parking**

- 8.1 Where authorized signs to that effect are displayed, angle parking in accordance with the provisions of Subsections 8.3, 8.4 and 8.5 of this By-law is permitted on highways at the sides and between the limits set out respectively in Columns 1, 2 and 3 of Schedule “E” to this By-law.
- 8.2 The provisions of Subsections 4.1 and 4.2 of this By-law do not apply where angle parking is permitted under Article 8 hereof.
- 8.3 Where angle parking spaces are designated by lines painted on the roadway, no person shall stop or park any vehicle except entirely within an area designated as a parking space.
- 8.4 Where angle parking is permitted on a highway and parking spaces are not designated by lines on the roadway, no person shall stop or park any vehicle except at an angle of not less than 40 degrees and not more than 50 degrees from the curb or edge of the roadway.
- 8.5 Where angle parking is permitted on a highway, no person shall park a vehicle or permit a vehicle to remain parked on such highway except with the front end of the vehicle at the curb or edge of the roadway.

## Article 9

### Pay Parking

#### Parking Meters

- 9.1 Where a fee is stipulated for a given parking period in a parking space, the fee shall be paid for that period of time or any portion thereof and the period shall be as measured by the parking meter controlling such parking space.
- 9.2 The erection, maintenance and operation of parking meters on the highways, at the sides and between the limits set out respectively in Columns 1, 2 and 3 of Schedule “F” to this By-law for the purpose of controlling and regulating parking during the days and hours set out in Column 4 of the said Schedule and the designation of parking spaces in connection with such meters, is hereby authorized.
- 9.3 Notwithstanding the provisions of any other section of this By-law, where parking meters have been erected under the authority of Subsection 9.2 of this By-law, no person shall park any vehicle in a parking space on any highway, unless the parking meter controlling such parking space is used, and a fee is deposited therein, or by approved authorized means, in accordance with the rate set out in Column 4 of the said Schedule or for a longer period than set out in Column 5 of the said Schedule.
- 9.4 Where parking meters have been erected under the authority of Subsection 9.2 of this By-law, no person shall park any vehicle in a parking space on any highway at the side and between the limits set out respectively in Columns 1, 2 and 3 of the said Schedule “F” to this By-law during the days and hours set out in Column 4 of the said Schedule for a longer period than that set out in Column 6 of the said Schedule.
- 9.5 Where parking meters have been installed under the authority of Subsection 9.2 of this By-law.
- a) If parallel parking is permitted, no person shall park a vehicle in a parking space unless the front of such vehicle is opposite to the parking meter provided for such space except that, in any case where two meters are mounted on the same standard, the rear of the forward vehicle shall be opposite to or as is practicable to the forward parking meter and the front

of the rear vehicle shall be opposite to or as close as is practicable to the rear meter;

- b) notwithstanding clause 9.5 (a) of this By-law, if a single parking meter has been erected at the rear of a parking space, with respect to the direction of travel, no person shall park in such a parking space unless the rear of such vehicle is as close as practicable to the parking space meter;
- c) If angle parking is permitted, no person shall park a vehicle in a parking space unless the front of such vehicle is as close as is practicable to the parking meter for such space; and
- d) If a parking space has been designated by lines painted on the roadway, no person shall park any vehicle in such a manner that it is not wholly within the area designated as a parking space unless such vehicle is of such length or width as to render it impossible to park it in one parking space in which case the adjoining parking space shall, in addition, be used and the necessary fees shall be made in the parking meters provided for both parking spaces.

- 9.6 No person shall park a vehicle or permit a vehicle to remain parked in a parking meter space, or drop-off/pick-up zone or taxicab stand in a parking meter space if the parking meter has been covered by a parking meter cover to indicate that it is not to be used,
- 9.7 Notwithstanding the provisions of Subsection 9.6 above, only an authorized person shall park a vehicle or permit a vehicle to remain parked in a parking space with a parking meter cover to indicate reserved parking.
- 9.8 For the purpose of determining violations of the use of a parking meter, the fact that the parking meter indicates that the vehicle is unlawfully parked is prima facie evidence that such vehicle is unlawfully parked.
  - 9.8.1 For the purpose of determining violations of the use of a parking meter, that fact that the parking meter is defective in any way, indicates that such vehicle will be deemed to be unlawfully parked.
- 9.9 No person shall deposit or cause to be deposited in any parking meter any slug, device or other substitute for a coin of the Dominion of Canada.

- 9.10 Nothing in Subsections 9.2, 9.3, 9.4 or 9.5 of this By-law shall be deemed to permit a driver to stop or park at any location where, or at any time when, stopping or parking is otherwise prohibited.
- 9.11 Any vehicle on which an Ontario Veteran Plate is attached in accordance with the requirements of the *Highway Traffic Act* is exempt from Subsections 9.1 and 9.3 of this By-law with respect to use of metered spaces.
- 9.12 That the Director of Engineering Services, or their designate, be authorized to restrict the taxi stand locations, passenger drop-off/pick up locations and 15-minute parking during an emergency, maintenance event, unforeseen circumstances, or as required.

### **Municipal Parking Lots**

- 9.13 The municipal parking lots to this By-law are set out respectively in Column 1, of Schedule “Y” to this By-law for the purpose of regulating hours of operation under Column 2, rates and daily maximums under Column 3, public monthly lease rates under Column 4 and merchant hourly discount rates under Column 5 of the said Schedule.
- 9.14 The Director of Engineering Services for the Corporation, or his/her designate, is authorized to place erect, maintain and operate ticket machines and to designate parking spaces in the municipal parking lots.
- 9.15 No person shall park, stop or leave standing any vehicle in a municipal parking lot when otherwise directed by the Director of Engineering Services for the Corporation, or his/her designate.
- 9.16 No person shall park, stop or leave standing a commercial vehicle or commercial motor vehicle in a municipal parking lot unless otherwise approved, in writing by the Director of Engineering Services for the Corporation, or his/her designate.
- 9.17 No person shall park, stop or leave standing any vehicle in a parking space in a municipal parking lot during the days and hours set out in Column 2., in Schedule “Y”, attached hereto, unless the ticket machine controlling such parking space is used and a fee is deposited in the ticket machine or any other authorized means, in accordance with the rates set out in Column 3 of said Schedule “Y” or after a ticket purchased for a specified time has expired.
- 9.18 Where the parking space has been designated by lines painted on the pavement in a municipal parking lot, no person shall park, stop or leave standing any vehicle in such a manner that it is not wholly

within the area designated as a parking space unless such vehicle is of such length as to render it impossible to park it in one parking space in which case the adjoining space shall, in addition, be used and the necessary deposit of coins, or approved form of payment, shall be made in the ticket machine controlling such parking space.

- 9.19 No person shall park a derelict motor vehicle in a municipal parking lot.
- 9.20 Every person receiving a ticket from a ticket machine shall place the ticket face up on the top of the instrument panel of the vehicle, near the left side, so that the entire ticket is clearly visible through the windshield from the outside and, if the vehicle is other than an automobile, the ticket shall be placed face up in an equally conspicuous place on the vehicle.
- 9.20 Where, by means of one or more signs, an area within a municipal parking lot is set aside for leased parking, no person, other than a person authorized by the Corporation, shall park in such an area.
- 9.21 No person shall deposit in a ticket machine any slug, device or other substitute for a coin of the Dominion of Canada or the United States of America.
- 9.22 Any vehicle on which an Ontario Veteran Plate is attached in accordance with the requirements of the *Highway Traffic Act* is exempt from Subsections 9.16 of this By-law with respect to use of municipal parking lots.

## **Article 10**

### **Loading Zones**

- 10.1 Where authorized signs to that effect are displayed, vehicles actually engaged in the loading and unloading, delivery, and receipt of goods, wares, merchandise or passengers to adjoining premises may be parked during such time as the said loading, unloading, delivery or receipt is actually taking place on any highway at the side and between the limits set out respectively in Columns 1, 2 and 3 of Schedule "G" to this By-law.



## **Article 11**

### **Stands for Taxicabs**

- 11.1 No person shall stop or park a vehicle or permit a vehicle to remain stopped or parked in a stand for taxicabs other than a taxicab or ride-share waiting for hire or engagement.
- 11.2 Stands for taxicabs are hereby authorized and assigned on the highways at the sides and at the locations set out respectively in Columns 1, 2 and 3 of Schedule “H” to this By-law for the permitted number of taxicabs set out in Column 4 of the said Schedule for use between the hours set out in Column 5 of the said Schedule and when signs to that effect are erected.

## **Article 12**

### **One-way Traffic**

- 12.1 The highways set out in Column 1 of the Schedule “I” to this By-law between the limits set out in Column 2 of the said Schedule, during the times or days set out in Column 3 of the said Schedule, are hereby designated for one-way traffic only in the direction set out in Column 4 of the said Schedule.
- 12.2 The highways set out in Column 1 of Schedule “J” to this By-law having been divided into clearly marked lanes for traffic between the limits set out in Column 2 of the said Schedule, on the sides set out in Column 3 of the said Schedule, during the times or days set out in Column 4 of the said Schedule are hereby designated for traffic moving in the particular direction set out in Column 5 of the said Schedule.

## **Article 13**

### **Turning Movements**

- 13.1 Where authorized signs to that effect are displayed, no vehicle in any intersection or portion of a highway set out in Column 1 of Schedule “K” to this By-law proceeding in the direction or emerging from a property set out in Column 2 of the said Schedule shall be turned in the direction set out in Column 3 of the said Schedule during the times or days set out in Column 4 of the said Schedule.

- 13.2 Where authorized signs to that effect are displayed, no person operating a vehicle shall at any time make a U-turn at the locations set out in Column 1 of Schedule “L” to this By-law while travelling in the direction set out in Column 2 of the said Schedule, during the times or days set out in Column 3 of the said Schedule.
- 13.3 The provisions of Subsection 13.1 shall not apply to the operation of passenger buses when signs to that effect are conspicuously at an intersection.

#### **Article 14**

##### **Through Highways**

- 14.1 The highways set out in Column 1 of Schedule “M” to this By-law between the limits set out in Column 2 of the said Schedule, are, except as provided in Subsection 14.2 of this By-law, designated as through highways for the purpose of the *Highway Traffic Act*.
- 14.2 The designation in Subsection 14.1 of this By-law of a highway or portion of a highway as a through highway shall not include any intersection thereon where the highway intersected is a King’s Highway or where traffic control signals are installed.

#### **Article 15**

##### **Stop Signs**

- 15.1 The erection of stop signs is hereby authorized at each of the intersections set out in Column 1 of Schedule “N” to this By-law facing traffic as set out in Column 2 of the said Schedule.

#### **Article 16**

##### **Yield Signs**

- 16.1 The erection of yield right-of-way signs is hereby authorized at each of the intersections set out in Column 1 of Schedule “O” to this By-law facing traffic as set out in Column 2 of the said Schedule.

## **Article 17**

### **Speed Zones**

- 17.1 Where any highway or portion set out in Schedule “P” to this By-law is marked in compliance with the regulations under the *Highway Traffic Act*, the maximum rate of speed thereon shall be the rate of speed prescribed in the said Schedule.
- 17.2 All elementary schools in the Town of Whitby shall have adjacent speed reduction zones that limit vehicle traffic to a maximum of 40 km/h.
- 17.3 Despite the provisions of Subsection 17.2, should an elementary school permanently close, or should the use permanently change, the adjacent speed reduction zones may be removed by the Town.

## **Article 18**

### **Pedestrian Crossovers**

- 18.1 The roadways set out in Column 1 of Schedule “Q” to this By-law at the locations set out in Column 2 of said Schedule are designated as pedestrian crossovers and shall be indicated as such as prescribed by the regulations under the *Highway Traffic Act*.

## **Article 19**

### **Heavy Vehicle**

- 19.1 Where authorized signs have been erected, no person shall drive or permit to be driven, a heavy vehicle as defined in Article 1 of this By-law, on a prohibited highway or parts of highways set out in Column 1 of Schedule “R” to this By-law between the limits set out in Column 2 of the said Schedule during the times or days set out in Column 3 of the said Schedule.
- 19.2 The provisions of Subsection 19.1 of this By-law shall not extend to the use of said highways or parts of highways for deliveries to or removals from any premises abutting thereto or to ambulances, police or fire department vehicles, public utility emergency vehicles, vehicle engaged in works undertaken for or on behalf of the Corporation, or to a privately-owner vehicle driven to or from the owner’s residence.

## Article 20

### School Bus Loading Zones

- 20.1 Where official signs to that effect are displayed in accordance with the regulations made under the *Highway Traffic Act*, the highways or portions of highway set out in Column 1 of Schedule “S” to this By-law, on the side of the highway set out in Column 2 of the said Schedule, between the limits set out respectively in Columns 3 and 4 of the said Schedule, and during the times or days set out in Column 5 of the said Schedule , are hereby designated as school bus loading zones
- 20.2 No person shall on any highway stop any vehicle, other than a school purpose vehicle, in a school bus loading zone.

## Article 21

### Bus Stop Zones

- 21.1 Bus stop zones are hereby established where authorized signs to that effect are displayed.
- 21.2 Where authorized signs to that effect are displayed, no person shall on any highway stand any vehicle other than a bus within a distance of up to 18 metres in advance of or 30 metres beyond any point designated by authorized sign or signs at a bus stop.
- 21.3 No person shall on any highway stop any vehicle, other than a bus, in a designated bus stop, except that the driver of a passenger vehicle may temporarily stop therein for the purpose of and while actually engaged in loading or unloading passengers when such stopping does not interfere with any bus.

## Article 22

### Community Safety Zones

- 22.1 The highways set out in Column 1 in Schedule “W” to this By-law between the limits set out in Column 2 of the said Schedule are designated as community safety zones for the purposes of the *Highway Traffic Act* during the times and days set out in Column 3 of the said Schedule.

## Article 23

### Bridge Weight Limits

- 23.1 Where any bridge set out in Columns 1, 2 and 3 of Schedule “T” to this By-law is marked in compliance with the regulations made under the *Highway Traffic Act*, the gross vehicle weight of any vehicle or any class thereof passing over such bridge shall be limited to the weight set out in Column 4 of said Schedule.

## Article 24

### Removal of Unlawfully Parked Vehicles

- 24.1 Towing or impounding of vehicles from private property without the consent of the registered owner or agent of the vehicle may only be undertaken if vehicles are towed to a location within the municipal boundaries of the municipalities of the Town of Ajax, Town of Whitby, or City of Oshawa as they were in 2022.
- 24.2 No person shall tow or impound or authorize the towing or impounding of a vehicle from private property unless the tow or impound is caused or authorized by a municipal law enforcement officer and is conducted in accordance with Section 24.1 and Section 24.3 of this by-law, unless the tow or impound is requested and authorized by the registered owner or agent of the vehicle.
- 24.3 No municipal law enforcement officer shall cause or authorize the removal, towing or impounding of a vehicle from private property unless,
- (1) the vehicle is parked, stopped, standing or left as the case may be, in contravention of a Town by-law;
  - (2) the boundaries of the private property are clearly defined;
  - (3) signs have been posted at all public entrances to the private property indicating the policies in effect and enforced on the private property;
  - (4) a sign is posted in a conspicuous location on the private property indicating the name and telephone number of the towing contractor and/or an agent of the owner of the private property in relation to a vehicle tow or impound from the property;

(5) a parking infraction notice is issued and served at the time of the alleged parking infraction in accordance with Part II of the Provincial Offences Act; and,

(6) the Town of Whitby Enforcement Services is consulted prior to the tow being ordered and the Durham Regional Police Service is advised of an impending tow or impound of a vehicle prior to the tow or impound occurring.

- 24.4 No person shall request or require payment of an administrative fee or any other fee by the owner or driver of a vehicle parked, stopped or standing on private property.
- 24.5 No person shall request or require payment of any fee exceeding the amount of \$230.00 (two hundred and thirty dollars), plus HST, for any charge in relation to the towing or impounding of a light vehicle from private property without the consent of the registered owner or agent of the vehicle.
- 24.6 No person shall request or require payment of any fee exceeding the amount of \$450.00 (four hundred fifty dollars), plus HST, for any charge in relation to the towing or impounding of a heavy vehicle from private property without the consent of the registered owner or agent of the vehicle.
- 24.7 Any person who conducts a tow or impound in accordance with this by-law shall, upon demand from the owner or operator of a vehicle that has been towed or impounded, immediately provide a receipt detailing all charges and fees associated with the tow or impound.
- 24.8 Any person who has their vehicle towed or impounded in accordance with this by-law shall be required to pay the charge in relation to the tow or impound, up to the maximum charges indicated in Section 24.5 or Section 24.6 of this by-law, as the context requires.
- 24.9 The provisions of this by-law do not apply to any person who causes or authorizes the towing of a vehicle from a laneway on private residential property provided that the person causing or authorizing the tow does not demand any payment or any other fee for the owner or driver of the vehicle.
- 24.10 The provisions of this by-law do not apply to any person demanding or obtaining parking fees from customers for the consensual purchase of a permit for parking on private property, where the parking rates are posted in clear view of all drivers upon entering

the private property and the property is in compliance with all other municipal by-laws.

## **Article 25**

### **Bicycle Lanes**

- 25.1 Where authorized signs to that effect are posted no person shall stop a vehicle on the lanes or portions of lanes on highways set out in Column 1, and between the boundaries set out in Column 2 and 3 respectively of Schedule “Z” to this By-law
- 25.2 Where authorized signs to that effect are displayed to designate a lane, no person shall;
- a) drive or permit to be driven any vehicle, other than a bicycle, on any lane or part of lane established as a bicycle lane under Section 25.1 hereof; or
  - b) stop or park or permit to remain stopped or parked any vehicle, other than a bicycle on any lane or part of lane established as a bicycle lane under Section 25.1 hereof.
- 25.3 No person shall operate a vehicle other than a bicycle in any bicycle lane except for the purpose of:
- a) a vehicle making a right-hand turn, or a left-hand turn from a one-way highway, provided the vehicle does not enter the bicycle lane at a point farther than 15 metres from the intersection, or as otherwise indicated by official or authorized sign, or by pavement markings;
  - b) ingress to or egress from a private lane or driveway adjacent to the bicycle lane;
  - c) entering or exiting a curb lane used for parking;
- 25.4 No person shall drive a bicycle having a wheel or wheels more than 50 centimetres in diameter or ride a skateboard on any boulevard or sidewalk, except on a driveway.
- 25.5 No person shall ride a bicycle on any roadway or shoulder abreast of another bicycle except in the course of passing such other bicycle.

## Article 26

### Mobile School Enforcement Zones

- 26.1 Where Authorized Signs to that effect are displayed for No Stopping and/or No Parking (Sections 9 & 10) Mobile School Enforcement may be engaged. Roadway (Column 1), at the side (Column 2) between the limits (Column 3), and during the Times on the days (Column 4) set out in Schedule U.

## Article 27

### Offences and Penalties

- 27.1 Every person who contravenes or fails to comply with a provision of this By-Law is guilty of an offence and is liable to the penalty as set out in Schedule X
- 27.2 The owner of a motor vehicle that is parked, stopped, or left standing in contravention of the provisions of this By-law is guilty of an offence and is liable to the fines set out in Schedule X
- 27.3 The owner of a motor vehicle that is parked, stopped, or left standing in contravention of the provisions of this By-law is responsible for any fines and fees imposed in relation to their Motor Vehicle under the Administrative Penalty System By-law XXX-2024 and Schedule X of this by-law.
- 27.4 The owner of a motor vehicle that is parked, stopped, or left standing in contravention of the provisions of this By-law may request a review if the matter is in accordance with the Administrative Penalty System Bylaw XXX-2024.
- 27.5 Tiered and Escalating Penalties: If a person receives a Penalty Notice in accordance with the Town's Administrative Penalty System By-law for a Parking offence within the last ninety (90) calendar days, the person shall be liable to pay to the Town a tier one (1) administrative penalty amount for that offence as specified in Schedule X to the By-law. If a person receives an additional Penalty Notice for the same Parking offence within ninety (90) calendar days or less from the date of the Penalty Notice containing a tier one (1) administrative penalty amount, the person shall be liable to pay to the Town a tier two (2) administrative penalty amount for that offence as specified in Schedule X to the By-law. If the person receives a subsequent Penalty Notice for the same Parking offence within ninety (90) calendar days or less from the



date of the Penalty Notice containing a tier two (2) administrative penalty amount, the person shall be liable to pay to the Town a tier three (3) administrative penalty amount for that offence as specified in Schedule X to the By-law. If the person receives any subsequent Penalty Notices for the same Parking offence within ninety (90) calendar days or less from the date of the Penalty Notice containing a tier three (3) administrative penalty amount, the person shall be liable to pay to the Town a tier three (3) administrative penalty amount for that offence as specified in Schedule X to this By-law.

## **Article 28**

### **Enforcement Officers**

- 28.1 The provisions of this by-law may be enforced by a municipal law enforcement officer.
- 28.2 No person shall obstruct, hinder, or attempt to obstruct any municipal law enforcement officer who is performing their duties under this By-law.

## **Article 29**

### **Police Exemption**

- 29.1 Notwithstanding any provisions of this By-law, the lawful directions of a police officer while in the course of their duties shall be adhered to.

## **Article 30**

### **Severability**

- 30.1 Where a court of competent jurisdiction declares any section of this By-law to be invalid, or to be not in force, or without effect, it is the intention of Council in enacting this By-law that the remainder of this By-Law shall continue in force and be applied and enforced in accordance with its terms to the fullest extent possible according to law.

## **Article 31**

### **Repeal and In-force Date**

- 31.1 Any by-law which was in effect in the Town on the date of passage of this by-law which covers the same subject matter as this by-law shall remain in effect only for the purposes of the completion of any procedure that was commenced under that by-law and applicable legislation.
- 31.2 Subject to 31.1, the following by-laws shall be repealed as of April 30, 2024 at 11:59:59 p.m.:
- a) 1862-85, as amended;
  - b) 4084-97, as amended;
  - c) 7285-17; and
  - d) 6887-14, as amended.
- 31.3 This by-law shall come into force and effect as of May 1, 2024 at 12:00:00am

## **Article 32**

### **Short Title**

- 32.1 This by-law may be cited as the "Traffic By-law".

## **Article 33**

### **Effective Date**

- 33.1 This by-law shall come into force and effect on May 1, 2024.

By-law read and passed this 18th day of March, 2024.

---

Elizabeth Roy, Mayor

---

Christopher Harris, Town Clerk

By-law Name: Traffic By-law  
By-law # XXX-2024

# Schedule “A” – No Stopping

Last Revised: July 14, 2023

Highway	Side	Between	Prohibited Times or Days	By-Law Number	Repealed By
Annes Street	East	Crosswalk at Dunlop Street and 30 m south	<del>Monday to Friday, 8:00 a.m. to 5:00 p.m.</del>	1862-85	2174-87
Annes Street	East	Crosswalk at Dunlop Street and 15 m north	<del>Monday to Friday, 8:00 a.m. to 5:00 p.m.</del>	1862-85	2174-87
Annes Street	West	Crosswalk at Dunlop Street and 15 m north	<del>Monday to Friday, 8:00 a.m. to 5:00 p.m.</del>	1862-85	2174-87
Annes Street	West	Crosswalk at Dunlop Street and 30 m south	<del>Monday to Friday, 8:00 a.m. to 5:00 p.m.</del>	1862-85	2174-87
Ashburn Road	East and West	Highway 7 and Columbus Road	Anytime	7739-21	N/A
Baldwin Street	East	Crosswalk at Roebuck Street and 30 m south	Monday to Friday, 8:00 a.m. to 5:00 p.m.	1862-85	N/A
Baldwin Street	East	Crosswalk at Roebuck Street and 15 m north	Monday to Friday, 8:00 a.m. to 5:00 p.m.	1862-85	N/A
Baldwin Street	West	Crosswalk at Roebuck Street and 30 m north	Monday to Friday, 8:00 a.m. to 5:00 p.m.	1862-85	N/A
Baldwin Street	West	Crosswalk at Roebuck Street and 15 m south	Monday to Friday, 8:00 a.m. to 5:00 p.m.	1862-85	N/A
Bellwood Drive	North	30 m east and 15 m west of Lowder Place	Monday to Friday, 8:30 a.m. to 4:30 p.m.	3137-92	N/A
Bellwood Drive	South	15 m east and 15 m west of Lowder Place	Monday to Friday, 8:30 a.m. to 4:30 p.m.	3137-92	N/A
Bellwood Drive	South	Dorvis Drive and west limit of Woodlawn Court	Monday to Friday, 8:00 a.m. to 5:00 p.m.	3513-94	N/A

# Schedule “A” – No Stopping

Last Revised: July 14, 2023

Highway	Side	Between	Prohibited Times or Days	By-Law Number	Repealed By
Blackfriar Avenue	South	Wilshire Drive and Cachet Boulevard	September to June, Monday to Friday, 7:00 a.m. to 9:00 a.m. 2:00 p.m. to 4:00 p.m.	6590-12	N/A
Brock Street North	East	30 m north and south of Manning Road	Anytime	1862-85	N/A
Brock Street North	East and West	Mary Street and John Street	Anytime	4042-97	N/A
Brock Street North	East and West	Maple Street and Chestnut Street	Anytime	4042-97	N/A
Brock Street North	West	30 m north and south of Starr Avenue	Anytime	1862-85	N/A
Brock Street North	West	Elm Street and Mary Street, Meter 14	Thursday to Saturday, 9:00 p.m. to 4:00 a.m., Taxicabs Excepted	6918-14	N/A
Brock Street South	East and West	Arthur Street and Burns Street	Anytime	4042-97	N/A
Brock Street South	West	Colborne Street West and Dunlop Street West	Anytime	1862-85	N/A
Brookdale Crescent (north leg)	North	McQuay Boulevard and 20m east of McQuay Boulevard	Sept to June Mon- Friday 8:30 am to 9:30 am 11:00 am to 1:00 pm 2:45 pm to 3:45 pm	7768-21	N/A
Brookdale Crescent (north leg)	South	McQuay Boulevard and 55m east of McQuay Boulevard	Sept to June Mon- Friday 8:30 am to 9:30 am 11:00 am to 1:00 pm 2:45 pm to 3:45 pm	7768-21	N/A

# Schedule “A” – No Stopping

Last Revised: July 14, 2023

Highway	Side	Between	Prohibited Times or Days	By-Law Number	Repealed By
Brookdale Crescent (south leg)	North	McQuay Boulevard and 75m east of McQuay Boulevard	Sept to June Mon- Friday 8:30 am to 9:00 am 11:00 am to 1:00 pm 2:45 pm to 3:45 pm	7768-21	N/A
Brookdale Crescent (south leg)	South	McQuay Boulevard and 45m east of McQuay Boulevard	Sept to June Mon- Friday 8:30 am to 9:00 am 11:00 am to 1:00 pm 2:45 pm to 3:45 pm	7768-21	N/A
Brookwood Boulevard	East	Willowbrook Drive and 35 m south of Willowbrook Drive	Monday to Friday, 8:00 a.m. to 5:00 p.m.	4139-98	N/A
Burns Street	North and South	60 m east and west of Henry Street	Anytime	6910-14	N/A
Cachet Boulevard	East and West	Blackfiar Avenue and 30 m north	September to June, Monday to Friday, 7:00 a.m. to 9:00 a.m. 2:00 p.m. to 4:00 p.m.	6590-12	N/A
Cachet Boulevard	East and West	Blackfiar Avenue and 30 m south	September to June, Monday to Friday, 7:00 a.m. to 9:00 a.m. 2:00 p.m. to 4:00 p.m.	6590-12	N/A
Campbell Street	South	Heber Down Crescent and 45 m east of Price Street	Anytime	6347-10	N/A
Carnwith Drive	North	10 m west of Hatch Street and 30 m west of Darius Harns Drive	September to June, Monday to Friday, 8:15 a.m. to 9:15 a.m. 3:00 p.m. to 4:00 p.m.	6914-14	N/A

# Schedule “A” – No Stopping

Last Revised: July 14, 2023

Highway	Side	Between	Prohibited Times or Days	By-Law Number	Repealed By
Carnwith Drive	North and South	Baldwin Street and Braddock Court/Lethbridge Crescent	Anytime	6894-14	N/A
Carnwith Drive	North and South	30 m east and 30 m west of Darius Harns Drive	Anytime	6914-14	N/A
Carnwith Drive	North and South	30 m east and 30 m west of Bayern Drive	Anytime	6914-14	N/A
Carnwith Drive	North and South	30 m east of Bayern Drive and the east limit of 160 Carnwith Drive	September to June, Monday to Friday, 8:15 a.m. to 9:15 a.m. 3:00 p.m. to 4:00 p.m.	6914-14	N/A
Carnwith Drive Bike Lane	North and South	Downey Drive and Valiance Way	Anytime	7739-21	N/A
Country Lane	East and West	Taunton Road and Ouellette Drive	Anytime	7739-21	N/A
<del>Crawforth Street</del>	<del>North</del>	<del>Anderson Street and Pringle Drive</del>	<del>Anytime</del>	<del>1862-85</del>	<del>3286.93</del>
Crawforth Street	North	Anderson Street and 40 m west	Monday to Friday, 8:00 a.m. to 5:00 p.m.	3286-93	N/A
Crawforth Street	South	Anderson Street and Pringle Drive	Monday to Friday, 8:00 a.m. to 5:00 p.m.	1862-85	N/A
Des Newman Boulevard	East and West	Regional Highway 2 and North Terminus	Anytime	7992-23	N/A
Dundas Street East	North and South	Thickson Road and Anderson Street/Hopkins Street	Monday to Friday, 7:00 a.m. to 9:00 a.m. 4:00 p.m. to 6:00 p.m.	2580-89	N/A
<del>Dundas Street West</del>	<del>South</del>	<del>Byron Street South and Brock Street South, Meter 1 and Meter 3</del>	<del>Thursday to Saturday, 9:00 p.m. to 4:00 a.m., Taxicabs Excepted</del>	<del>6918-14</del>	<del>7095-16</del>
Dundas Street West	South	Byron Street South and Brock Street South, Meter 7 and Meter 9	Thursday to Saturday, 9:00 p.m. to 4:00 a.m., Taxicabs Excepted	7095-16	N/A

# Schedule “A” – No Stopping

Last Revised: July 14, 2023

Highway	Side	Between	Prohibited Times or Days	By-Law Number	Repealed By
Forest Heights Drive	East	South limit of Millstone Crescent and 38 m north of Greenbush Place	Monday to Friday, 8:00 a.m. to 5:00 p.m.	3282-93	N/A
Foundry Lane	East	Wetherburn Drive and Spinning Lane	<del>September to June, Monday to Friday, 8:30 a.m. to 10:00a.m. 2:45 p.m. to 4:15 p.m.</del>	7828-21	7912-22
Foundry Lane	West	Wetherburn Drive and 10m north	<del>September to June, Monday to Friday, 8:30 a.m. to 10:00a.m. 2:45 p.m. to 4:15 p.m.</del>	7828-21	7912-22
Foundry Lane	East	Wetherburn Drive and 10m north	September to June, Monday through Friday, 7:45am to 9:00am, and 1:45pm to 3:15pm	7912-22	N/A
Foundry Lane	West	Wetherburn Drive and Spinning Lane	September to June, Monday through Friday, 7:45 a.m. to 9:00 a.m., and 1 :45 p.m. to 3: 15 p.m.	7912-22	N/A
Garrard Road	East	Crosswalk at St. Paul's Separate School and Westwood Road	Monday to Friday, 8:00 a.m. to 5:00 p.m.	1862-85	N/A
Garrard Road	East	Crosswalk at St. Paul's Separate School and 15 m north	Monday to Friday, 8:00 a.m. to 5:00 p.m.	1862-85	N/A
Garrard Road	West	Crosswalk at St. Paul's Separate School and 30 m north	Monday to Friday, 8:00 a.m. to 5:00 p.m.	1862-85	N/A

# Schedule “A” – No Stopping

Last Revised: July 14, 2023

Highway	Side	Between	Prohibited Times or Days	By-Law Number	Repealed By
Garrard Road	West	Crosswalk at St. Paul's Separate School and 15 m south	Monday to Friday, 8:00 a.m. to 5:00 p.m.	1862-85	N/A
Gartshore Drive	East and West	Twin Streams Road and 40 m south	September to June, Monday to Friday, 7:00 a.m. to 9:00 a.m. 2:00 p.m. to 4:00 p.m.	6410-10	N/A
Greenbush Place	North	Forest Height Street and 10 m east of Forest Height Street	Monday through Friday, 8:00 a.m. to 9:00 a.m. , 10:45 a.m. to 12:45 p.m., and 2:30 p.m. to	7912-22	N/A
Greenbush Place	South	Forest Height Street and 95 m east of Forest Height Street	September to June, Monday through Friday, 8:00 a.m. to 9:00 a.m., 10:45 a.m. to 12:45 p.m., and 2:30 p.m. to 3:30	7912-22	N/A
Guthrie Crescent	South and East	South limit of 89 Guthrie Crescent and 45 m north and east	Anytime	4881-01	N/A
Guthrie Crescent	South and West	South limit of 63 Guthrie Crescent and 45 m north and west	Anytime	4881-01	N/A
Harriet Street	North	Henry Street and 35 m west	Anytime	2802-90	N/A
Hazelwood Drive	North and East	Scott Street, 90 m west and 60 m north	Monday to Friday, 8:00 a.m. to 5:00 p.m.	5592-05	N/A
Hazelwood Drive	North and South	Scott Street and 70 m west	<del>Monday to Friday, 8:00 a.m. to 5:00 p.m.</del>	1862-85	5592-05
Hazelwood Drive	South	Scott Street and 30 m west	Monday to Friday, 8:00 a.m. to 5:00 p.m.	5592-05	N/A
Henry Street	East and West	120 south of Burns Street and Pitt Street	Anytime	7911-22	N/A



# Schedule “A” – No Stopping

Last Revised: July 14, 2023

Highway	Side	Between	Prohibited Times or Days	By-Law Number	Repealed By
Henry Street	East and West	Harriet Street and St. John Street West	Anytime	7911-22	N/A
High Street	East and West	Walnut Street and the northern limit of High Street	Anytime	1862-85	N/A
Kirkland Place	East	Medland Avenue and 45 Kirkland Place	September to June, Monday to Friday, 7:30 a.m. to 8:30 a.m. 2:00 p.m. to 3:00 p.m.	6916-14	N/A
Kirkland Place	West	Williamsburg Public School Southerly Driveway and 15m South	Anytime	8001-23	N/A
Lazio Street	East and West	Samandria Avenue and Toscana Drive	September to June, Monday to Friday, 7:00 a.m. to 9:00 a.m. 10:00 a.m. to 12:00p.m. 1 :30 p.m.to 3:30 p.m.	7790-21	N/A
Lurosa Crescent (north leg)	North and South	Norista Street and 10 m east	Anytime	6590-12	N/A
Lurosa Crescent (south leg)	North and South	Norista Street and 10 m east	Anytime	6590-12	N/A
Mary Street East	South	Brock Street North and 60 m east	Anytime	1862-85	N/A
McGillivary Court	North, South and West	McQuay Boulevard and McQuay Boulevard	Monday to Friday, 8:00 a.m. to 9:00 a.m. 11:00 a.m to 1:00 p.m 3:00 p.m. to 4:00 p.m.	4466-99	N/A

# Schedule “A” – No Stopping

Last Revised: July 14, 2023

Highway	Side	Between	Prohibited Times or Days	By-Law Number	Repealed By
McQuay Boulevard	East and West	10m south of Brookdale Crescent (south leg) and 10m north of Renfield Crescent (south leg)	Anytime	7768-21	N/A
Medland Avenue	North	Baycliffe Drive and Pardon Avenue	September to June, Monday to Friday, 7:30 a.m. to 8:30 a.m. 2:00 p.m. to 3:00 p.m.	6916-14	N/A
Michael Boulevard	East	34 m south of Jermyn Street and 135 m south of Jermyn Street	Anytime	1862-85	N/A
Millstone Crescent (North leg)	North	Forest Height Street and 20m east of Forest Height Street	September to June, Monday through Friday, 8:00 a.m. to 9:00 a.m., 10:45 a.m. to 12:45 p.m., and 2:30 p.m. to 3:30 p.m.	7912-22	N/A
Millstone Crescent (North leg)	South	Forest Height Street and 60m east of Forest Height Street	September to June, Monday through Friday, 8:00 a.m. to 9:00 a.m., 10:45 a.m. to 12:45 p.m., and 2:30 P.m. to 3:30 p.m.	7912-22	N/A
Montgomery Avenue	West	Vipond Road and Vanguard Drive	Monday to Friday, 8:00 a.m. to 5:00 p.m.	6083-08	N/A

# Schedule “A” – No Stopping

Last Revised: July 14, 2023

Highway	Side	Between	Prohibited Times or Days	By-Law Number	Repealed By
Nathan Avenue	North and South	30m east of the pedestrian walkway and St. Augustine Drive	August - June Monday - Friday 8:00 am - 9:00 am 11:00 am - 12:45 pm 3:00 pm - 4:00 pm	7557-19	N/A
Norista Street	East	Robert Attersley Drive and Tracey Court	<del>September to June, Monday to Friday, 7:00 a.m. to 9:00 a.m. 2:00 p.m. to 4:00 p.m.</del>	6590-12	7912-22
Norista Street	East	Robert Attersley Drive and Tracey Court	September to June, Monday to Friday, 8:45 a.m. to 9:45 a.m. 3:15 p.m. to 4:15 p.m .	7912-22	N/A
Palmerston Avenue	South	White Ash Drive and 47 m east	<del>Monday to Friday, 8:30 a.m. to 4:30 p.m.</del>	4260-98	6590-12
Regency Crescent	South and East	215 m east and 145 m east of Hickory Street	Anytime	2601-89	N/A
Samandria Avenue	North and South	Lazio Street and 160m East	September to June, Monday to Friday, 7:00 a.m. to 9:00 a.m. 10:00 a.m. to 12:00p.m. 1 :30 p.m.to 3:30 p.m.	7790-21	N/A
<del>Scott Street</del>	<del>West</del>	<del>Hazelwood Drive and 120 m south</del>	<del>Monday to Friday, 8:00 a.m. to 5:00 p.m.</del>	5592-05	7331-17
Scott Street	East and West	75 m north of Hazelwood Dr and 210 m south of Hazelwood Dr.	Anytime	7331-17	N/A

# Schedule “A” – No Stopping

Last Revised: July 14, 2023

Highway	Side	Between	Prohibited Times or Days	By-Law Number	Repealed By
<del>Tidewater Crescent</del>	<del>North and South</del>	<del>Country Lane and 100m to the west</del>	<del>September to June, Monday to Friday, 8:30 a.m. to 10:00a.m. 2:45 p.m. to 4:15 p.m.</del>	<del>7828-21</del>	<del>7912-22</del>
Tidewater Crescent	North and South	Country Lane and 100m to the west	September to June, Monday through Friday, 7:45 a.m. to 9:00 a.m., and 1:45 p.m. to 3:15 p.m.	7912-22	N/A
Twin Streams Road	North and South	30 m east of Gartshore Drive and Country Lane	September to June, Monday to Friday, 7:00 a.m. to 9:00 a.m. 2:00 p.m. to 4:00 p.m.	6410-10	N/A
Vipond Street	North	Heber Down Crescent and Price Street	Anytime	6347-10	N/A
Water Street	North	Brock Street and South Blair Street	Anytime	6770-13	N/A
Watford Street Bike Lane	East and West	Winchester Road and Carnwith Drive	Anytime	7739-21	N/A
Wentworth Street	North	Westerly limit of Wentworth Street and 250 m east	Anytime	2878-90	N/A
Westwood Road	South	Garrard Road and Meadow Road	September to June, Monday through Friday, 8:15 a.m. to 9:15 a.m., 11 :00 a.m. to 1 :00 p.m., and 2:45 p.m. to 3:45 p.m.	7912-22	N/A

# Schedule “A” – No Stopping

Last Revised: July 14, 2023

Highway	Side	Between	Prohibited Times or Days	By-Law Number	Repealed By
Wetherburn Drive	North and South	Country Lane and 10m east of Foundry Lane	<del>September to June, Monday to Friday, 8:30 a.m. to 10:00a.m. 2:45 p.m. to 4:15 p.m.</del>	7828-24	7912-22
Wetherburn Drive	North and South	Country Lane and 10m east of Foundry Lane	September to June, Monday through Friday, 7:45 a.m. to 9:00 a.m., and 1 :45 p.m. to 3: 15 p.m.	7912-22	N/A
Whitby Shores Greenway	East and West	30m south of Topsail Avenue and Whitby Shores Greenway/Bayside Gate to the North	September - June Mon - Friday 7:45 am - 9:15 am 2:30 pm - 4:00 pm	7415-18	N/A
Willowbrook Drive	North	Brookwood Boulevard and 37 m	<del>Monday to Friday, 8:00 a.m. to 5:00 p.m.</del>	4145-98	N/A
					N/A
					N/A
					N/A
					N/A

# Schedule “B” – No Parking

Last Revised: December 28, 2023

Highway	Side	Between	Prohibited Times or Days	By-Law Number	Repealed By
Allan Street	North and South	Anderson Street and Stewart Street	Monday to Friday, 8:00 a.m. to 5:00 p.m.	2582-89	N/A
Allan Street	South	Anderson Street and Stewart Street	Monday to Friday, 8:00 a.m. to 5:00 p.m.	1862-85	2582-89
Ann Arbour Court	East	Between and including in front of both 18 and 19 Ann Arbour Court	Anytime	1862-85	N/A
Annes Street	West	Jermyn Street and 37 m south	Anytime	2255-87	N/A
Annes Street	East and West	South terminus and 10m north	Anytime	7767-21	N/A
Arthur Street	North	Brock Street South and Centre Street South	Anytime	2067-86	N/A
Ash Street	West	Dundas Street East and Mary Street	Anytime	1862-85	N/A
Ashburn Road	East and West	Spencers Road and 95 m South of Spencers Road	Anytime	7415-18	N/A
Athol Street	East	Dundas Street East and Gilbert Street East	Anytime	1862-85	N/A
Athol Street	East and West	Gilbert Street and 20 m south	Anytime	2483-88	N/A
Athol Street	West	Colborne Street East and Gilbert Street East	Anytime	1862-85	N/A
Athol Street	West	Dundas Street East and 37 m south of Dundas Street East	Anytime	1862-85	N/A
Athol Street	West	Colborne Street East and 18 m north	Anytime	2438-88	N/A
Baldwin Street	West	Cambell Street and 60 m south	Anytime	1862-85	N/A
Bannerman Court	South	Between and including in front of both 29 and 30 Bannerman Court	Anytime	1862-85	N/A
Barberry Court	South	Between and including in front of both 31 and 32 Barberry Court	Anytime	1862-85	N/A
Bassett Boulevard	North	Garden Street and Wallace Drive	Monday to Friday, 8:00 a.m. to 5:00 p.m.	5585-05	N/A
Baycliffe Road	East	15 m south of Anytime Kalar Lane and 60 m north of Kalar Lane	Anytime	7912-22	N/A
Beech Street	North	Centre Street North and Harris Street	Anytime	1862-85	N/A

# Schedule “B” – No Parking

Last Revised: December 28, 2023

Highway	Side	Between	Prohibited Times or Days	By-Law Number	Repealed By
Bell Drive	West	Dundas Street West and Michael Boulevard	Anytime	1862-85	N/A
Bellwood Drive	North	Sawdon Drive and Thickson Road South	Anytime	2429-88	N/A
Belton Court	East	Between and including in front of both 19 and 26 Belton Court	Anytime	1862-85	N/A
Blackfriar Avenue	North and South	10 m east and 30 m east of Watford Street	August to June, Monday to Friday, 8:00 a.m. to 9:00 a.m. 11:00 a.m. to 1:00 p.m. 3:00 p.m. to 4:00 p.m.	6198-09	N/A
Blair Street	East and West	Dundas Street East and 33 m south	Anytime	1862-85	2476-88
Blair Street	East and West	Dundas Street East and 95 m south	Anytime	2476-88	N/A
Bonello Crescent	North, East and West	Westerly limit of Toscana Drive and easterly limit of Toscana Drive	Anytime	5368-04	N/A
Boundary Road	West	Crown Court and north limit of Boundary Road	Anytime	4546-00	N/A
Braddock Court	East and West	Carnwith Drive and the Cul-de-sac	8:00 a.m. to 3:00 p.m. Mon to Fri Sept - June	8037-23	N/A
Broadleaf Avenue	South	Baldwin Street South and McKinney Drive	Anytime	7415-18	N/A
Brock Street North	East	Dundas Street East and 40 m north	Anytime	1862-85	3360-93
Brock Street North	East	Mary Street East and 30 m south of Manning Road	Anytime	1862-85	N/A
Brock Street North	East	30 m north of Manning Road and Rossland Road	Anytime	1862-85	N/A
Brock Street North	East	58 m north of Dundas Street East and 72 m north of Dundas Street East	Anytime	1862-85	N/A
Brock Street North	East	Dundas Street East and 19 m north	Anytime	3360-93	N/A
Brock Street North	East	Mary Street East and 25 m south	Anytime	3360-93	N/A

# Schedule “B” – No Parking

Last Revised: December 28, 2023

Highway	Side	Between	Prohibited Times or Days	By-Law Number	Repealed By
Brock Street North	East	Dundas Street East and Elm Street, Meter 5 and Meter 7	<del>Thursday to Saturday, 9:00 p.m. to 4:00 a.m., Passenger Drop-Off/ Pick-Up Zone Only</del>	6918-14	7095-16
Brock Street North	East	Elm Street and Mary Street, Meter 21, Meter 23 and Meter 25	Thursday to Saturday, 9:00 p.m. to 4:00 a.m., Passenger Drop-Off/ Pick-Up Zone Only	6918-14	N/A
Brock Street North	West	Mary Street and 30 m south of Starr Avenue	Anytime	1862-85	N/A
Brock Street North	West	30 m north of Starr Avenue and Rossland Road	Anytime	1862-85	N/A
Brock Street North	West	Dundas Street West and 14 m north	Anytime	2438-88	N/A
Brock Street North	West	Mary Street West and 22 m south	Anytime	3870-96	N/A
Brock Street North	West	Elm Street and Mary Street, Meter 26	Thursday to Saturday, 9:00 p.m. to 4:00 a.m., Passenger Drop-Off/ Pick-Up Zone Only	6918-14	N/A
Brock Street South	East	Colborne Street East and 34 m south	Anytime	1862-85	N/A
Brock Street South	East	20 m north of Dunlop Street and Highway 401	Anytime	1862-85	N/A
Brock Street South	East	Dundas Street East and 26 m south	Anytime	2438-88	N/A
Brock Street South	East	<del>Dunlop Street East and Colborne Street East, Meter 23, Meter 25, Meter 27</del>	<del>Thursday to Saturday, 9:00 p.m. to 4:00 a.m., Passenger Drop-Off/ Pick-Up Zone Only</del>	6918-14	7095-16
Brock Street South	East	Dunlop Street East and Colborne Street East, Meter 25 and Meter 27	Thursday to Saturday, 9:00 p.m. to 4:00 a.m., Passenger Drop-Off/ Pick-Up Zone Only	7095-16	N/A



# Schedule “B” – No Parking

Last Revised: December 28, 2023

Highway	Side	Between	Prohibited Times or Days	By-Law Number	Repealed By
Brock Street South	East	Colborne Street East and Dundas Street East, Meter 1, Meter 3 and Meter 5	Thursday to Saturday, 9:00 p.m. to 4:00 a.m., Passenger Drop-Off/ Pick-Up Zone Only	6918-14	N/A
Brock Street South	West	Dunlop Street West and Highway 401	Anytime	1862-85	N/A
Brock Street South	West	Colborne Street West and 18 m north	Anytime	2438-88	N/A
Brock Street South	West	Dunlop Street East and Colborne Street East, Meter 24	Thursday to Saturday, 9:00 p.m. to 4:00 a.m., Passenger Drop-Off/ Pick-Up Zone Only	6918-14	N/A
Burns Street East	North and South	Hopkins Street and Brock Street South	Anytime	1862-85	N/A
Burns Street West	North and South	Brock Street South and Byron Street	Anytime	1862-85	N/A
Burns Street West	South	114 m and 143 m west of Annes Street	Anytime	1961-86	N/A
Burns Street West	South	370 m and 410 m west of Annes Street	Anytime	1961-86	N/A
Byron Street North	East	Dundas Street West and Elm Street	Anytime	1862-85	N/A
Byron Street North	East	Elm Street and 25 m north	Anytime	1862-85	N/A
Byron Street North	East	Mary Street and 28 m south	Anytime	1862-85	N/A
Byron Street North	East	John Street West and 83 m south	Anytime	3360-93	N/A
Byron Street North	East and West	Mary Street West and John Street West	Anytime	2412-88	3360-93
Byron Street North	East and West	John Street West and Walnut Street	Monday to Friday, 8:00 a.m. to 5:00 p.m.	3292-93	N/A
Byron Street North	West	Dundas Street West and 25 m north	Anytime	1862-85	3360-93
Byron Street North	West	Mary Street and 15 m south	Anytime	1862-85	N/A
Byron Street North	West	Mary Street West and John Street West	Anytime	3360-93	N/A
Byron Street South	East	Colborne Street West and Trent Street West	Anytime	1862-85	2444-88

# Schedule “B” – No Parking

Last Revised: December 28, 2023

Highway	Side	Between	Prohibited Times or Days	By-Law Number	Repealed By
Byron Street South	East	22 m north of Colborne Street West and 47 m north of Colborne Street West	Anytime	1862-85	N/A
<del>Byron Street South</del>	<del>East</del>	<del>Trent Street West and 112 north of Ontario Street West</del>	<del>Anytime</del>	<del>2444-88</del>	<del>4846-01</del>
Byron Street South	East	Trent Street West and 40 m north of Ontario Street West	Anytime	4846-01	N/A
Byron Street South	East	Dunlop Street West and 10 m south of Dunlop Street West	Anytime	4846-01	N/A
Byron Street South	West	Dundas Street West and 12 m south	Anytime	2438-88	N/A
Byron Street South	West	Colborne Street West and 14 m north	Anytime	2438-88	N/A
Byron Street South	West	Dundas Street West and 20 m north	Anytime	2438-88	N/A
<del>Byron Street South</del>	<del>West</del>	<del>Colborne Street West and Gilbert Street West</del>	<del>Anytime</del>	<del>2444-88</del>	<del>4846-01</del>
Byron Street South	West	Burns Street West and Pitt Street West	Anytime	2602-89	N/A
Byron Street South	West	Pitt Street West and Trent Street West	Anytime	2619-89	N/A
Byron Street South	West	Colborne Street West and 15 m south of Dunlop Street West	Anytime	4846-01	N/A
Byron Street	West	Gilbert Street and Ontario Street	Anytime	7533-19	N/A
Calais Street	South and East	Michael Boulevard and in front of 29 Calais Street	Anytime	1862-85	N/A
Calais Street	South and East	Between and including in front of both 53 and 59 Calais Street	Anytime	1862-85	N/A
Calais Street	South and West	Between and including beside both 18 and 90 Calais Street	Anytime	1862-85	N/A
<del>Calais Street</del>	<del>South and West</del>	<del>Between and including in front of both 91 and 14 Calais Street</del>	<del>Anytime</del>	<del>1862-85</del>	<del>2577-89</del>
Calais Street	South and West	Between and including in front of both 14 and 93 Calais Street	Anytime	2577-89	N/A
Canadian Oaks Drive	West	Hawley Crescent and Rossland Road East	Anytime	2238-87	N/A
Cannon Court	East and West	Consumers' Drive and north limit	Anytime	1862-85	N/A
Cardiff Court	South	Between and including in front of both 24 and 25 Cardiff Court	Anytime	1862-85	N/A

# Schedule “B” – No Parking

Last Revised: December 28, 2023

Highway	Side	Between	Prohibited Times or Days	By-Law Number	Repealed By
Carnwith Avenue	North and South	10 m east and 30 m east of Darius Harns Drive	September to June, Monday to Friday, 8:00 a.m. to 9:00 a.m. 11:00 a.m. to 1:00 p.m. 3:00 p.m. to 4:00 p.m.	6198-09	6914-14
Carnwith Avenue	North and South	10 m west and 30 m west of Darius Harns Drive	September to June, Monday to Friday, 8:00 a.m. to 9:00 a.m. 11:00 a.m. to 1:00 p.m. 3:00 p.m. to 4:00 p.m.	6198-09	6914-14
Carnwith Drive West	North	Ashburn Road and 60 m east of Ashburn Road	Anytime	7912-2	N/A
Cassels Road East	South	Baldwin Street to Princess Street	Anytime	6915-14	N/A
Cassels Road West	North	Baldwin Street and Heber Down Crescent	Anytime	5053-02	N/A
Centre Street North	East	Dundas Street East and 115 m north	Monday to Saturday	1862-85	2356-88
Centre Street North	East	Dundas Street West and Mary Street West	Anytime	2356-88	N/A
Centre Street North	West	Mary Street West and 185 m south	Anytime	1862-85	2356-88
Centre Street	West	Colborne Street and Dunlop Street	Anytime	7533-19	N/A
Centre Street North	West	Dundas Street West and 10 m north	Anytime	2356-88	N/A
Centre Street North	West	Mary Street West and 17 m south	Anytime	2356-88	N/A
Centre Street North	West	Mary Street West and 14 m south	Anytime	2438-88	N/A
Centre Street South	East	Colborne Street and Ontario Street	Anytime	1862-85	2426-88
Centre Street South	East	Gilbert Street West and Ontario Street South	Anytime	2426-88	N/A

# Schedule “B” – No Parking

Last Revised: December 28, 2023

Highway	Side	Between	Prohibited Times or Days	By-Law Number	Repealed By
Centre Street South	East	Colborne Street West and 35 m north	Anytime	6444-11	N/A
Centre Street South	East	Dundas Street West and 52 m south	Anytime	6444-11	N/A
Centre Street South	West	Gilbert Street and 15 m south	Anytime	1862-85	N/A
Centre Street South	West	Ontario Street and 15 m north	Anytime	1862-85	N/A
Centre Street South	West	Dundas Street West and 21 m south	Anytime	6444-11	N/A
Centre Street South	West	Colborne Street West and 42 m south of Dundas Street West	Anytime	6444-11	N/A
Charles Street	East	Front Street East and Victoria Street East	Anytime	1862-85	N/A
Civic Centre Drive	East and West	Dryden Boulevard and Kenneth Hobbs Avenue	Anytime	5868-06	N/A
Clarence Drive	North, South, East and West	Burns Street West and Burns Street West	Monday to Friday, 8:00 a.m. to 5:00 p.m.	3405-93	N/A
Cochrane Street	West	Heber Down Conservation Area Parking Lot (south terminus of Cochrane Street) and 100m north on Cochrane Street	Anytime	7767-21	N/A
Cochrane Street	West	Dundas Street West and 100 metres north of Giffard Street	Anytime	7911-22	N/A
Colborne Street East	North and South	Green Street and Athol Street	Anytime	1862-85	1987-86
Colborne Street East	North and South	Green Street and Hickory Street	Anytime	1987-86	N/A
Colborne Street East	South	Brock Street South and Green Street	Anytime	3360-93	5594-05
Colborne Street West	North	Byron Street South and 13 m east	Anytime	2438-88	N/A
Colborne Street West	North	Byron Street South and Centre Street South	Monday to Friday, 9:00 a.m. to 5:00 p.m.	3030-91	N/A
Colborne Street West	North and South	King Street and Henry Street	Anytime	1862-85	N/A
Colborne Street West	South	30 m and 47 m west of Brock Street	Anytime	1862-85	N/A
Consumers' Drive	North and South	Hopkins Street and 600 m west	Anytime	1862-85	N/A
Crawforth Street	North and South	Anderson Street and Stewart Street	Monday to Friday, 8:00 a.m. to 5:00 p.m.	2582-89	N/A

# Schedule “B” – No Parking

Last Revised: December 28, 2023

Highway	Side	Between	Prohibited Times or Days	By-Law Number	Repealed By
Crawforth Street	South	Anderson Street and Stewart Street	<del>Monday to Friday, 8:00 a.m. to 5:00 p.m.</del>	1862-85	2582-89
Craydon Road	East	Dundas Street East and Dunlop Street East	Anytime	1862-85	N/A
Craydon Road	West	Dundas Street East and 41 m south	Anytime	1862-85	N/A
Crocus Crescent	South and West	Lupin Drive and Hutchinson Avenue	Anytime	1862-85	N/A
Deerfield Court	West	Between and including in front of both 16 and 18 Deerfield Court	Anytime	1862-85	N/A
Delong Street	East and West	Clarence Drive and Harriet Street	Monday to Friday, 8:00 a.m. to 5:00 p.m.	3512-94	N/A
Denison Street	East and West	Harding Street and Burns Street	Anytime	1862-85	N/A
Dorvis Drive	East	Bellwood Drive and 60 m south	Monday to Friday, 8:00 a.m. to 5:00 p.m.	3510-94	N/A
Dovedale Drive	North and East	Rosedale Drive and 30 m north of 211 Dovedale Drive	Anytime	1862-85	N/A
Dovedale Drive	West	Mason Drive and the southerly limit of 201 Dovedale Drive	Anytime	1862-85	N/A
Dryden Boulevard	North and South	Brock Street North and Anderson Street	Anytime	2842-90	N/A
Dryden Boulevard	North and South	Thickson Road North and the Whitby/Oshawa border	Anytime	3956-97	N/A
Dublin Street	South	Rosedale Drive and Lupin Drive	Anytime	1862-85	N/A
Dufferin Street	East	<del>Victoria Street and Watson Street East</del>	Anytime	1862-85	1948-85
Dufferin Street	East	Victoria Street East and Front Street	Anytime	1948-85	N/A
Dundas Street East	North and South	Brock Street and the City of Oshawa	Anytime	1862-85	N/A
Dundas Street West	North	Brock Street and Euclid Street	Monday to Friday, 4:30 p.m. to 6:00 p.m.	1862-85	N/A
Dundas Street West	North	Euclid Street and Cochrane Street	Anytime	1862-85	N/A
Dundas Street West	North	Byron Street North and 15 m east	Anytime	2438-88	N/A
Dundas Street West	North	<del>Byron Street North and 34 m west</del>	Anytime	2438-88	3360-93
Dundas Street West	North	Byron Street North and 43 m west	Anytime	3360-93	N/A

# Schedule “B” – No Parking

Last Revised: December 28, 2023

Highway	Side	Between	Prohibited Times or Days	By-Law Number	Repealed By
Dundas Street West	North	Euclid Street and 43 m east	Anytime	3360-93	N/A
Dundas Street West	South	Brock Street and Byron Street	Monday to Friday, 4:30 p.m. to 6:00 p.m.	1862-85	N/A
Dundas Street West	South	Byron Street and Annes Street	Anytime	1862-85	N/A
Dundas Street West	South	Brock Street South and 15 m west	Anytime	2438-88	N/A
Dunlop Street East	North and South	Brock Street South and Athol Street	Anytime	1862-85	N/A
Dunlop Street East	South	Lupin Drive and Dovedale Drive	Anytime	1862-85	N/A
Dunlop Street West	North	Brock Street to Calais Street	Anytime	1862-85	N/A
Dunlop Street West	South	Brock Street to Henry Street	Anytime	1862-85	N/A
Durham Street	East and West	Cassels Road and limit of One-Way Section	Anytime	6190-09	7296-17
Durham Street	East	Winchester Road and Cassels Road	Anytime	7296-17	N/A
Durham Street	West	Cassels Road and 80 m south	Anytime	7296-17	N/A
Durham Street	West	Winchester Road and 50 m north	Anytime	7296-17	N/A
Elizabeth Crescent	East and West	Clarence Drive and Harriet Street	Monday to Friday, 8:00 a.m. to 5:00 p.m.	3122-92	3512-94
Elm Street	North	Brock Street North and 20 m west	Anytime	1862-85	N/A
Elm Street	North	Byron Street North and 15 m east	Anytime	1862-85	N/A
Elm Street	South	Brock Street North and 15 m west	Anytime	1862-85	N/A
Elm Street	South	Byron Street North and 60 m east	Anytime	1862-85	2217-87
Elm Street	South	Byron Street North and 14 m east	Anytime	2217-87	N/A
Euclid Street	East	Dundas Street West and 18 m north	Anytime	1862-85	3419-94
Euclid Street	East	Dundas Street West and 63 m north	Anytime	3419-94	N/A
Euclid Street	East and West	Maple Street and Beech Street	Anytime	1862-85	2426-88
Euclid Street	West	Dundas Street West and Mary Street West	Anytime	1862-85	N/A
Evans Court	South	Between and including in front of both 21 and 23 Evans Court	Anytime	1862-85	N/A

# Schedule “B” – No Parking

Last Revised: December 28, 2023

Highway	Side	Between	Prohibited Times or Days	By-Law Number	Repealed By
Evans Court	West	Between and including in front of both 18 and 20 Evans Court	Anytime	1862-85	N/A
Flemington Court	North	Between and including in front of both 20 and 22 Flemington Court	Anytime	1862-85	N/A
Forbes Street	East and West	Tricont Avenue and Wentworth Street	Anytime	3141-92	4524-99
Forbes Street	East and West	McEwen Drive and Tricont Avenue	Anytime	4524-99	N/A
Frances Street	West	Dundas Street West and Dunlop Street	Anytime	1862-85	N/A
Front Street	North and South	Brock Street South and Dufferin Street	Anytime	1862-85	2426-88
Furrow Drive	North	Fencerow Drive and 34 m west	Anytime	5060-02	N/A
Gail Court	South	Between and including in front of both 8 and 10 Gail Court	Anytime	1862-85	N/A
Garden Street	East	Burns Street and 30 m north of the north end of Hyland Street	Anytime	6116-08	N/A
Garden Street	East	30 m north of the north end of Hyland Street and 275 m north of Colette Drive	Monday to Friday, 6:00 a.m. to 9:00 a.m., 4:00 p.m. to 7:00 p.m., Except Holidays	6116-08	N/A
Garden Street	East	Dundas Street and 275 m north of Colette Drive	Anytime	6116-08	N/A
Garden Street	East and West	Dundas Street East and CPR Railway	Anytime	1862-85	N/A
Garden Street	East and West	Burns Street and Reynolds Street	Anytime	3198-92	N/A
Garden Street	West	Reynolds Street and Dundas Street East	Anytime	6116-08	N/A
Garrard Road	East	145 m north of Rossland Road East	Anytime	5847-06	N/A
Garrard Road	East and West	Dundas Street East and 400 m north	Anytime	1862-85	3093-92
Garrard Road	East and West	Parkview Boulevard and 170 m south	Monday to Friday, 8:00 a.m. to 5:00 p.m.	1862-85	3093-92
Garrard Road	East and West	Dundas Street East and Burnage Lane	Anytime	3093-92	N/A

# Schedule “B” – No Parking

Last Revised: December 28, 2023

Highway	Side	Between	Prohibited Times or Days	By-Law Number	Repealed By
Garrard Road	East and West	Parkview Boulevard and Westwood Road	Monday to Friday, 8:00 a.m. to 5:00 p.m.	3093-92	N/A
Garrard Road	West	100 m north and 100 m south of Manning Road	Anytime	2843-90	N/A
Gerrie Court	North	Between and including in front of both 28 and 27 Gerrie Court	Anytime	1862-85	N/A
Giffard Street	North	Wellington Street and Lee Avenue	Anytime	1862-85	N/A
Giffard Street	North	Lee Avenue and Warden Wilson Avenue	Monday to Friday, 8:00 a.m. to 5:00 p.m.	1862-85	N/A
Giffard Street	North	Warden Wilson Avenue and Cochrane Street	Anytime	1862-85	N/A
Giffard Street	South	Wellington Street and Warden Wilson Avenue	Monday to Friday, 8:00 a.m. to 5:00 p.m.	1862-85	N/A
Gilbert Street West	South	Byron Street South and Centre Street South	Anytime	2859-90	N/A
Glen Hill Drive	East and West	Crawforth Street and Dundas Street East	Anytime	2443-88	N/A
Glen Hill Drive South	East and West	Dundas Street East and Nichol Avenue	Anytime	2443-88	N/A
Glenmount Court	South	Between and including in front of both 32 and 35 Glenmount Court	Anytime	1862-85	N/A
Goldring Street	South and West	McQuay Boulevard and the Property Line between 16 and 30 Goldring Street	Anytime	3681-95	N/A
Goodfellow Street	East	McQuay Boulevard and Rossland Road West	Anytime	3108-92	N/A
Gordon Street	East	South limit of Victoria Street West and 30 m south	Anytime	5478-04	5616-05
Gordon Street	East	South limit of Victoria Street West and 10 m south of Whitby Shores Greenway	Anytime	5616-05	N/A
Gordon Street	West	South limit of Victoria Street West and 400 m south	Anytime	5478-04	N/A
Green Street	East	Dundas Street East and 38 m south	Anytime	1862-85	N/A
Green Street	East	Dunlop Street and Burns Street East	Anytime	7533-19	N/A
Green Street	East	Colborne Street and Trent Street	Anytime	1862-85	4605-00



# Schedule “B” – No Parking

Last Revised: December 28, 2023

Highway	Side	Between	Prohibited Times or Days	By-Law Number	Repealed By
Green Street	East	Burns Street East and Colborne Street East	Anytime	4605-00	N/A
Green Street	West	Colborne Street and Burns Street	Anytime	1862-85	4058-97
Green Street	West	33 m north of Colborne Street East and Burns Street East	Anytime	4058-97	4605-00
Green Street	West	33 m north of Colborne Street East and Dunlop Street	Anytime	7533-19	
Green Street	West	33 m north of Colborne Street East and 133 m north of Burns Street East	Anytime	4605-00	4778-01
Green Street	West	Ontario Street and Trent Street	Anytime	7533-19	
Green Street	West	10 m north and south of the Whitby Seniors Activity Centre Entrance	Anytime	4605-00	N/A
Green Street	West	33 m north of Colborne Street East and Trent Street East	Anytime	4778-01	N/A
Green Street	West	50 m and 85 m north of Burns Street East	Anytime	5323-03	N/A
Green Street	West	Colborne Street East and Dundas Street East, Meter 8, Meter 10 and Meter 12	Thursday to Saturday, 9:00 p.m. to 4:00 a.m., Passenger Drop-Off/ Pick-Up Zone Only	6918-14	7095-16
Guthrie Crescent	East and North	East limit of 28 Guthrie Crescent and north limit of 30 Guthrie Crescent	Anytime	4881-01	N/A
Guthrie Crescent	North	West limit of 56 Guthrie Crescent and 20 m west	Anytime	4881-01	N/A
Halls Road	East and West	30 m north and south of the unopened road allowance between the 4th and 5th Concessions	Anytime	2860-90	N/A
Halls Road South	East	Waterfront Trail Entrance and the south terminus of Halls Road South	Anytime	7767-21	N/A
Halls Road South	West	Within 15m of Waterfront Trail Access	Anytime	7767-21	N/A
Halls Road South	West	South terminus and 10m north	Anytime	7767-21	N/A

# Schedule “B” – No Parking

Last Revised: December 28, 2023

Highway	Side	Between	Prohibited Times or Days	By-Law Number	Repealed By
Halls Road South	West from 20m north of the cul-de-sac terminus, South, and East	North limit of Cul-de-sac	Anytime	7912-22	N/A
Harding Street	North	Rosedale Drive and 30 m west	Anytime	2221-87	N/A
Harding Street	South	Lupin Drive and Denison Street	Anytime	1862-85	N/A
Harper Court	North	Between and including in front of both 26 and 25 Harper Court	Anytime	1862-85	N/A
Harriet Street	North and South	Annes Street and Henry Street	Monday to Friday, 8:00 a.m. to 5:00 p.m.	3566-94	N/A
Harriet Street	South	Henry Street and Annes Street	Monday to Friday, 8:00 a.m. to 4:30 p.m.	1862-85	2167-87
Harriet Street	South	Henry Street and Annes Street	Monday to Friday, 8:00 a.m. to 5:00 p.m.	2167-87	3566-94
Harris Street	East	Vernon Street and north limit of Harris Street	Anytime	1862-85	N/A
Harris Street	West	95 m north of Vernon Street and north limit of Harris Street	Anytime	1862-85	N/A
Heda Court	North	Between and including in front of both 26 and 28 Heda Court	Anytime	1862-85	N/A
Henry Street	East and West	St John Street West and Harriet Street	Anytime	7911-22	N/A
Henry Street	East and West	St John Street West and Gilbert Street West	8:30 a.m. to 4:30 p.m. Monday to Friday, September 1 to June 30	7911-22	N/A
Henry Street	East	Gilbert Street West and 32 metres South of Colborne Street West	Anytime	7911-22	N/A
Henry Street	West	Gilbert Street West and Dundas Street	Anytime	7911-22	N/A
Hickory Street	East	Regency Crescent to Mary Street	Anytime	1928-85	N/A

# Schedule “B” – No Parking

Last Revised: December 28, 2023

Highway	Side	Between	Prohibited Times or Days	By-Law Number	Repealed By
Hickory Street	East	Dundas Street East and 50 m south	Anytime	3469-94	N/A
Hickory Street	East and West	10 m south of Regency Crescent to the easterly limit of Hickory Street	Anytime	1862-85	1928-85
Hickory Street	West	10 m south of Regency Crescent to the easterly limit of Hickory Street	Anytime	1928-85	N/A
Hickory Street	West	Dundas Street East and Dunlop Street East	Anytime	3469-94	N/A
Holliday Drive	South and East	131 m north and 170 m north of Frost Drive	Anytime	3252-93	N/A
Hutchinson Avenue	South	Lupin Drive and Dovedale Drive	Anytime	1862-85	N/A
Hyland Street	North and East	Easterly limit of Lot 24, Plan M-1168 and South Blair Street	Anytime	2868-90	N/A
Hyland Street	North, West and South	Westerly limit of Lot 32, Plan M-1168 and westerly limit of Lot 31, Plan M-1168	Anytime	2868-90	N/A
Hyland Street	South	South Blair Street and the easterly limit of Lot 40, Plan M-1168	Anytime	2868-90	N/A
Hyland Street	North, South and East	Garden Street and Garden Street	Sept to June Mon - Friday 7:00 am to 9:00 am 2:00 pm to 4:00 pm	7770-21	N/A
Hyland Street	North, South and West	803 Hyland Street and 35m North 813 Hyland Street and 30m South 864 Hyland Street and 35m North	Sept to June Mon - Friday 7:00 am to 9:00 am 2:00 pm to 4:00 pm	7770-21	N/A
Industrial Drive	North and South	Hopkins Street and west limit of Industrial Drive	Anytime	1862-85	N/A
Ingram Court	North	Between and including in front of 26 and 25 Ingram Court	Anytime	1862-85	N/A
Jacob Drive	West	McQuay Boulevard and 61 m south	Anytime	3478-94	N/A
Jeffery Street	East and West	Dundas Street West and Michael Boulevard	Anytime	1862-85	N/A
Jermyn Street	South	Annes Street and Michael Boulevard	Monday to Friday, 8:00 a.m. to 5:00 p.m.	1862-85	2426-88

# Schedule “B” – No Parking

Last Revised: December 28, 2023

Highway	Side	Between	Prohibited Times or Days	By-Law Number	Repealed By
Jermyn Street	South	Annes Street and Michael Boulevard	Anytime	2426-88	N/A
Jim Flaherty Street	East and West	Nordeagle Avenue and North Terminus	Anytime	7992-23	N/A
John Street West	North and South	Brock Street North and Centre Street North	Monday to Friday, 8:00 a.m. to 5:00 p.m.	3291-93	N/A
Johnson Avenue	North and South	Anderson Street and Stewart Street	Monday to Friday, 8:00 a.m. to 5:00 p.m.	2582-89	N/A
Johnson Avenue	South	Anderson Street and 36 m east	Anytime	2426-88	2582-89
Joy Thompson Avenue	South	Tincomb Crescent (East Leg) and Willowbrook Drive	Anytime	7803-21	N/A
Kathleen Street	East and West	Dundas Street East and Crawford Street	Anytime	2576-89	N/A
Kendalwood Road	East and West	Dundas Street East and 300 m south	Anytime	1862-85	2446-88
Kendalwood Road	East and West	Dundas Street East and Nichol Avenue	Anytime	2446-88	N/A
Kendalwood Road	East and West	Northview Avenue and Broadview Avenue	Anytime	5868-06	N/A
Kenneth Hobbs Avenue	North and South	Civic Centre Drive and Foothill Crescent	Anytime	5868-06	N/A
Kent Street	East	Dundas Street West and 55 m north	Anytime	1862-85	N/A
Kent Street	East and West	Chestnut Street West and Beech Street West	Anytime	1862-85	N/A
Kent Street	West	Walnut Street and 467 m south	Anytime	1862-85	2426-88
Kent Street	West	Walnut Street and 33 m north of Dundas Street West	Anytime	2426-88	N/A
Kent Street	West	Chestnut Street and Walnut Street	Anytime	7102-16	N/A
Kenton Court	North	Between and including in front of both 24 and 25 Kenton Court	Anytime	1862-85	N/A
King Street	East	Colborne Street and Dunlop Street West	Anytime	1862-85	4027-97
King Street	East	Dundas Street West and Dunlop Street West	Anytime	4027-97	N/A
King Street	West	Colborne Street West and Dunlop Street West	Anytime	1862-85	N/A
Kirby Crescent	North and South	Easterly intersection of Winston Crescent and Kirby Crescent, and 145 m east	Anytime	1922-85	N/A

# Schedule “B” – No Parking

Last Revised: December 28, 2023

Highway	Side	Between	Prohibited Times or Days	By-Law Number	Repealed By
<del>Kirby Crescent</del>	North and South	<del>30 m west of Vanessa Place and 95 m west of Vanessa Place</del>	Anytime	1922-85	2185-87
Kirby Crescent	North and South	Vanessa Place and 95 m west of Vanessa Place	Anytime	2185-87	N/A
Laneway west of Lot 3 Werden's Plan	East and West	Dundas Street East and 37 m south	Anytime	1862-85	N/A
Leithridge Crescent	North, South, East and West	Carnwith Drive and Carnwith Drive	8:00a.m. - 3:00p.m. Mon - Fri Sept- June	8037.23	N/A
Lilac Terrace	South	Lupin Drive and Crocus Crescent	Mon - Fri	1862-85	N/A
Lupin Drive	East	Dundas Street East and Harding Street	Sept- June	1862-85	N/A
Lyndebrook Road	North and South	<del>80 m west of Country Lane and the east terminus of Lyndebrook Road</del>	Anytime	7767-21	7860-22
Lyndebrook Road	North and South	80 m west of Country Lane and 195 m east of Country Lane	Anytime	7860-22	N/A
Lyndebrook Road	North and South	195 m east of Country Lane and the east terminus of Lyndebrook Road	May 1 - October 31	7860-22	N/A
Manning Road	North	95 m west and 185 west of Garrard Road	Anytime	1862-85	N/A
Manning Road	North	Brock Street North and Garrard Road	Anytime	2516-88	N/A
Manning Road	North and South	<del>20 m east of Ribblesdale Drive and 20 m west of Ribblesdale Drive</del>	Anytime	1974-86	2273-87
Manning Road	North and South	<del>Brock Street North and Garrard Road</del>	Anytime	2273-87	2516-88
Manning Road	South	Brock Steet North and 30 m of Hazelwood Drive	Anytime	2516-88	N/A
Manning Road	South	30 m east of Hazelwood Drive and 30 m west of Garrard Road	Monday to Friday	2516-88	N/A
Manning Road	South	Garrard Road and 30 m west	Anytime	2516-88	N/A
<del>Maple Street</del>	South	<del>Palace Street and Euclid Street</del>	Anytime	1862-85	N/A
Maple Street West	North and South	Brock Street North and Byron Street North	Anytime	7415-18	N/A

# Schedule “B” – No Parking

Last Revised: December 28, 2023

Highway	Side	Between	Prohibited Times or Days	By-Law Number	Repealed By
Marbury Court	East	Between and including in front of both 23 and 30 Marbury Court	Anytime	1862-85	N/A
Marta Road	North	Thickson Road and Elizabeth Crescent	Anytime	5847-06	N/A
Mary Street East	North	<del>Brock Street North and Pine Street</del>	Anytime	<del>1862-85</del>	3153-92
Mary Street East	North	Brock Street North and Garden Street	Anytime	3153-92	N/A
Mary Street East	South	Perry Street and 25 m west	Anytime	1862-85	N/A
Mary Street East	South	Pine Street and Garden Street	Anytime	1862-85	N/A
Mary Street East	South	<del>Perry Street and 35 m east</del>	Anytime	<del>2217-87</del>	3360-93
Mary Street East	South	Perry Street and 27 m east	Anytime	3360-93	N/A
Mary Street West	North	Brock Street North and Byron Street North	Anytime	1862-85	N/A
Mary Street West	North	<del>Byron Street North and Euclid Street</del>	Anytime	<del>2517-88</del>	3360-93
Mary Street West	South	Byron Street North and Palace Street	Anytime	1862-85	N/A
Mary Street West	South	<del>Brock Street North and 63 m west</del>	Anytime	<del>1862-85</del>	2222-87
Mary Street West	South	<del>Byron Street North and 37 m east</del>	Monday to Friday, 7:30 a.m. to 9:00 a.m. 4:30 p.m. to 6:00 p.m.	1862-85	2222-87
Mary Street West	South	<del>Brock Street North and 60 m west</del>	Anytime	<del>2222-87</del>	3360-93
Mary Street West	South	<del>Byron Street North and 48 m east</del>	Monday to Friday, 7:30 a.m. to 9:00 a.m. 4:30 p.m. to 6:00 p.m.	<del>2222-87</del>	3360-93
Mary Street West	South	Brock Street North and 60 m west	Anytime	3360-93	N/A
Mary Street West	South	Byron Street North and 48 m east	Monday to Friday, 7:30 a.m. to 9:00 a.m. 4:30 p.m. to 6:00 p.m.	3360-93	N/A
Mason Drive	East and West	Dunlop Street East and 10 m north	Anytime	1862-85	N/A
Mason Drive	North	North limit of Dovedale Drive and 74 m west	Anytime	1862-85	N/A

# Schedule “B” – No Parking

Last Revised: December 28, 2023

Highway	Side	Between	Prohibited Times or Days	By-Law Number	Repealed By
Mason Drive	South	The westerly limit of 205 Mason Drive and Dovedale Drive	Anytime	1862-85	N/A
McBrien Court	West, South and East	The west side of the road from Fulton Crescent, the cul-de-sac and the east side of the road from 45m south of Fulton Crescent to the cul-de-sac	Sept to June Mon - Friday 7:00 a.m. to 9:00 a.m. 2:00 p.m. to 4:00 p.m.	7770-21	N/A
McEwen Drive	North and South	Forbes Street and 250 m west	Anytime	4524-99	N/A
McKinney Drive	East and West	Taunton Road and Robert Attersley Drive	Anytime	5753-06	N/A
Michael Boulevard	East	South limit of West Lynde Public School and 12 m north	Anytime	1862-85	2446-88
Michael Boulevard	East	Gail Court and 92 m north	Anytime	1862-85	N/A
Michael Boulevard	East	Heda Court and 98 m south	Anytime	1862-85	2446-88
Michael Boulevard	East	Calais Street and 34 m south of Jermyn Street	Anytime	2446-88	N/A
Michael Boulevard	East	Heda Court and 150 m south	Anytime	2446-88	N/A
Michael Boulevard	South and West	Belton Court and 66 m north of Burns Street West	Anytime	1862-85	N/A
Michael Boulevard	South and West	Jeffery Street and intersection with Michael Boulevard	Anytime	1862-85	N/A
Mud Lake Road	South and West	Highway #12 and 80 m north and west	Anytime	2281-87	N/A
Muir Crescent (easterly leg)	East	225 m south of McQuay Boulevard and 285 m south of McQuay Boulevard	Anytime	2013-86	N/A
Muir Crescent (easterly leg)	West	200 m south of McQuay Boulevard and 249 m south of McQuay Boulevard	Anytime	2013-86	N/A
Nichol Avenue	North	Glen Hill Drive South and westerly limit of Nichol Avenue	Anytime	2727-89	N/A
Nichol Avenue	South	Wood Drive to westerly limit of Nichol Avenue	Anytime	2208-87	N/A
Nordic Court	South	Between and including in front of both 27 and 28 Nordic Court	Anytime	1862-85	N/A
Ontario Street East	North	Green Street and Athol Street	Anytime	1862-85	N/A
Ontario Street East	South	Brock Street South and Green Street	Anytime	1862-85	N/A
Ontario Street West	South	Brock Street South and Byron Street South	Anytime	2556-89	N/A

# Schedule “B” – No Parking

Last Revised: December 28, 2023

Highway	Side	Between	Prohibited Times or Days	By-Law Number	Repealed By
Paisley Court	East, South and West	Consumers' Drive and south limit of Paisley Court	Anytime	3957-97	N/A
Palace Street	West	Maple Street and Beech Street	Anytime	1862-85	N/A
Palace Street	West	Walnut Street and Mary Street	Anytime	1862-85	N/A
Palmerston Avenue	North and South	Brock Street North and Byron Street	Anytime	1862-85	N/A
Pearl Street	East	Baldwin Street and 70 m south	Anytime	2515-88	N/A
Perry Street	East	Dundas Street and 12 m north	Anytime	2438-88	4545-00
Perry Street	East and West	Mary Street East and John Street East	Anytime	3280-93	N/A
Perry Street	East and West	Dundas Street East and 15 m north	Anytime	4545-00	N/A
Perry Street	West	38 m north of Dundas Street East and Mary Street East	Anytime	1862-85	N/A
Perry Street	West	Dundas Street and 13 m north	Anytime	2438-88	4545-00
Perry Street	West	Mary Street East and John Street East	Anytime	2497-88	3280-93
Pitt Street	North and South	Henry Street and King Street	Monday to Friday, 8:00 a.m. to 5:00 p.m.	3512-94	N/A
Pitt Street East	North	Brock Street South and Green Street	Anytime	1862-85	2426-88
Pitt Street East	South	Green Street and 3 m west of Fire Access Route to Senior-Citizens' Apartment Building	Anytime	1862-85	2426-88
Price Street	East	Campbell Street/Vipond Road and 46 m north	Anytime	5243-03	N/A
Price Street	East	Vipond Road and Way Street	Anytime	7992-23	N/A
Reedaire Court	East	Dunlop Street West and north limit of Reedaire Court	Anytime	1862-85	N/A
Reedaire Court	West	North limit of Reedaire Court and 30 m south	Anytime	1862-85	N/A
Regency Crescent	North	Easterly limit of Hickory Street and 20 m east	Anytime	1928-85	3581-94
Regency Crescent	North	Easterly limit of Hickory Street and 70 m east	Anytime	3581-94	N/A
Regency Crescent	North and South	Easterly limit of Hickory Street and 20 m east	Anytime	1862-85	1928-85
Regency Crescent	South	Easterly limit of Hickory Street and 145 m east	Anytime	1928-85	2411-88
Regency Crescent	South	Easterly limit of Hickory Street and 215 m east	Anytime	2411-88	2601-89



# Schedule “B” – No Parking

Last Revised: December 28, 2023

Highway	Side	Between	Prohibited Times or Days	By-Law Number	Repealed By
Regency Crescent	South	Easterly limit of Hickory Street and 145 m east	Anytime	2601-89	N/A
Reynolds Street	East and West	90 m south of Gilbert Street and 90 m north of Ladies College Drive	Anytime	1862-85	N/A
Reynolds Street	East and West	10 m north and 55 m south of Ladies College Drive	Anytime	1862-85	N/A
Reynolds Street	North and South	135 m west and 10 m east of Teresa Drive/Eva Court	Anytime	1862-85	N/A
Ribblesdale Drive	East	Manning Road and Pringle Drive	Anytime	1862-85	N/A
Ribblesdale Drive	East	Manning Road and 28 m north	Anytime	1862-85	4082-97
Ribblesdale Drive	East	Manning Road and 170 m north	Anytime	4082-97	N/A
Ribblesdale Drive	West and North	Manning Road and Anderson Street	Anytime	1862-85	N/A
Roebuck Street	South	Cassels Road and 20 m west	Anytime	1862-85	N/A
Rosedale Drive	East	Harding Street and 30 m north	Anytime	2221-87	N/A
Rosedale Drive	South and West	Dovedale Drive and Harding Street	Anytime	1862-85	N/A
Sawdon Drive	North and South	Bellwood Drive and Kendalwood Road	Anytime	2429-88	N/A
Schilling Court	North	Bradley Drive and the west limit of Schilling Court	Anytime	3429-94	N/A
Scott Street	East and West	Manning Road and 45 m south of Hazelwood Drive	8:00 a.m. to 5:00 p.m.	1862-85	3470-94
Scott Street	East and West	Manning Road and 45 m south of Hazelwood Drive	Monday to Friday, 8:00 a.m. to 5:00 p.m.	3470-94	5592-05
Selkirk Drive	East and West	30 m south and 10 m south of Tavistock Avenue	September to June, Monday to Friday, 8:00 a.m. to 9:00 a.m. 11:00 a.m. to 1:00 p.m. 3:00 p.m. to 4:00 p.m.	6198-09	7912-22

# Schedule “B” – No Parking

Last Revised: December 28, 2023

Highway	Side	Between	Prohibited Times or Days	By-Law Number	Repealed By
Selkirk Drive	East and West	10 m north and 30 m north of Tavistock Avenue	<del>September to June, Monday to Friday, 8:00 a.m. to 9:00 a.m. 11:00 a.m. to 1:00 p.m. 3:00 p.m. to 4:00 p.m.</del>	6198-09	7912-22
Selkirk Drive	East and West	30 m south and 10 m south of Tavistock Avenue	September to June, Monday to Friday, 8:45 a.m. to 9:45 a.m. 11 :15 a.m. to 1:15 p.m. 3: 15 p.m. to 4: 15 p.m.	7912-22	N/A
Selkirk Drive	East and West	10 m north and 30 m north of Tavistock Avenue	September to June, Monday to Friday, 8:45 a.m. to 9:45 a.m.11 :15 a.m. to 1:15 p.m. 3:15 p.m. to 4:15 p.m.	7912-22	N/A
South Blair Street	East and West	Watson Street and 740 m south	Anytime	1862-85	N/A
<del>St. John Street</del>	<del>North</del>	<del>Brock Street South and Centre Street</del>	<del>Anytime</del>	<del>1862-85</del>	<del>2426-88</del>
St. John Street East	North	Green Street and 45 m west	Anytime	3048-91	N/A
St. John Street East	South	Brock Street South and Green Street	Anytime	4180-98	N/A
St. John Street West	North	Centre Street South and Byron Street South	Anytime	2426-88	N/A
St. John Street West	North and South	Centre Street South and Henry Street	Monday to Friday, 8:00 a.m. to 5:00 p.m.	3263-93	N/A
Starr Avenue	North	<del>Byron Street North and Centre Street North</del>	Anytime	5029-02	6251-09

# Schedule “B” – No Parking

Last Revised: December 28, 2023

Highway	Side	Between	Prohibited Times or Days	By-Law Number	Repealed By
Starr Avenue	North	Brock Street North and Centre Street North	Anytime	6251-09	N/A
Stockton Court	North	Gateway Court and the Cul-de-sac	Sept to June Mon - Friday 7:00 a.m. to 9:00 a.m. 2:30 p.m. to 4:30 p.m.	7770-21	N/A
Stockton Court	South	70m west of Gateway Court and the Cul-desac	Sept to June Mon - Friday 7:00 a.m. to 9:00 a.m. 2:30 p.m. to 4:30 p.m.	7770-21	N/A
Summerside Avenue	North, South, East and West	Thickson Road and 215 m west of Thickson Road	Anytime	6578-12	N/A
Tavistock Avenue	North and South	<del>10 m west and 30 m west of Selkirk Drive</del>	<del>September to June, Monday to Friday, 8:00 a.m. to 9:00 a.m. 11:00 a.m. to 1:00 p.m. 3:00 p.m. to 4:00 p.m.</del>	6198-09	7912-22
Tavistock Avenue	North and South	10 m west and 30m west of Selkirk Drive	September to June, Monday to Friday, 8:45 a.m. to 9:45 a.m. 11 :15 a.m. to 1:15 p.m. 3:15 p.m. to 4:15 p.m.	7912-22	N/A
Tavistock Avenue	South	30m west of Selkirk Drive and Croxall Boulevard	Sept to June Mon - Friday 8:15 a.m. to 9:15 a.m. 3:15 p.m. to 4:15 p.m.	7770-21	N/A

# Schedule “B” – No Parking

Last Revised: December 28, 2023

Highway	Side	Between	Prohibited Times or Days	By-Law Number	Repealed By
Tom Edwards Drive	East	Shore Avenue and 60 m north	Anytime	5035-02	N/A
Tom Edwards Drive	North and South	Bakerville Street and Thames Drive	Anytime	5035-02	N/A
Tom Edwards Drive	Southeast	East limit of Bakerville Street and south limit of Shore Avenue	Anytime	5615-05	N/A
Tom Edwards Drive	West	Markwood Crescent and Shore Avenue	Anytime	5035-02	N/A
Topsail Avenue	South	Whitby Shores Greenway and Tallships Drive	Anytime	7415-18	N/A
Toscana Drive	South	Westerly limit of Bonello Crescent and easterly limit of Bonello Crescent	Anytime	5368-04	N/A
Trent Street West	North and South	Henry Street and King Street	Monday to Friday, 8:00 a.m. to 5:00 p.m.	3191-92	N/A
Tricont Avenue	North and South	Thickson Road South and 200 m east	Anytime	4200-98	N/A
Vipond Road	North	Ashburn Road and 83 m east	Anytime	5035-02	N/A
Vipond Road	North	Ferguson Avenue and 68 m west	Anytime	5035-02	N/A
Vipond Road	South	Ashburn Road and Sabrina Street	Anytime	5035-02	N/A
Vipond Road	South	Ferguson Avenue and Kimberley Drive	Anytime	5035-02	N/A
Wallace Drive	North	Brock Street North and 160 m east	Anytime	5060-02	N/A
Walnut Street	South	Brock Street and Cochrane Street	Anytime	1862-85	N/A
Warren Drive	North and South	Hopkins Street and 150 m east	Anytime	1862-85	N/A
Watford Street	East and West	30 m south and 10 m south of Blackfriar Avenue	August to June, Monday to Friday, 8:00 a.m. to 9:00 a.m. 11:00 a.m. to 1:00 p.m. 3:00 p.m. to 4:00 p.m.	6198-09	N/A

# Schedule “B” – No Parking

Last Revised: December 28, 2023

Highway	Side	Between	Prohibited Times or Days	By-Law Number	Repealed By
Watford Street	East and West	10 m north and 30 m north of Blackfriar Avenue	August to June, Monday to Friday, 8:00 a.m. to 9:00 a.m. 11:00 a.m. to 1:00 p.m. 3:00 p.m. to 4:00 p.m.	6198-09	N/A
Watson Street West	East, West, North, South	Victoria Street and Charles Street	Anytime	8029-23	
<del>Watson Street West</del>	<del>North and East</del>	<del>Charles Street and Victoria Street West</del>	<del>Anytime</del>	<del>5091-02</del>	<del>8029-23</del>
<del>Watson Street West</del>	<del>West</del>	<del>Victoria Street West and 59 m south</del>	<del>Anytime</del>	<del>5091-02</del>	<del>8029-23</del>
Whitburn Street	South and East	35 m west of the north leg of Maple Edge Lane and 125 m west and south of the north leg of Maple Edge Lane	Anytime	4199-98	N/A
White Oaks Court	East and West	Dundas Street West and south limit of White Oaks Court	Anytime	1862-85	N/A
Whitmore Court	East and West	Leithridge Crescent and the Cul-de-sac	8:00 a.m. - 3:00p.m. Mon - Fri Sept- June	8037-23	N/A
Willowbrook Drive	West	Joy Thompson Avenue and Bridgewater Avenue	Mon - Fri	7803-21	N/A
Winner's Circle	North and South	Canadian Oaks Drive and the west limit of Winner's Circle	Sept- June	1862-85	N/A
Woodward Drive	South	72 m and 127 m west of Bassett Boulevard	Anytime	3199-92	N/A
Woodward Drive	South and East	54 m and 110 m north of Bassett Boulevard	Anytime	3199-92	N/A

# Schedule “C” – Parking for Restricted Periods

Last Revised:

February 7, 2018

Highway	Side	Times or Day	Maximum Period Allowed	By-Law Number	Repealed By
All Streets except as noted in Schedules A, B, D, G, H and S or unless otherwise noted below	All Sides	Anytime	3 Hours	1862-85	N/A
Byron Street South from 10 m south of Dunlop Street West to 50 m south of Dunlop Street West	East	Monday to Friday, 8:00 a.m. to 4:00 p.m.	15 Minutes	4846-01	N/A
Mary Street West between Euclid Street and Centre Street North	South	Sunday, 9:00 a.m. to 1:00 p.m.	4 hours	3018-91	N/A
<del>Perry Street between 10 m north of Dundas Street East and 38 m north of Dundas Street East</del>	<del>West</del>	<del>Monday to Saturday, 8:00 a.m. to 5:00 p.m.</del>	<del>15 Minutes</del>	<del>1862-85</del>	<del>4545-00</del>
<del>Perry Street between Dundas Street East and 98m north of Dundas Street East</del>	<del>East</del>	<del>Monday to Saturday, 8:00 a.m. to 5:00 p.m.</del>	<del>15 Minutes</del>	<del>1862-85</del>	<del>4545-00</del>
Vipond Street from 70 m east of Heber Down Crescent to 85 m east of Heber Down Crescent	North	Anytime	5 Minutes	6350-10	N/A

# Schedule “D” – No Standing

Last Revised: February 7, 2018

Highway	Side	Between	Prohibited Times or Days	By-Law Number	Repealed By
Nichol Avenue	North and South	Glen Hill Drive, Wood Drive and Thickson Road South	Anytime	4504-99	N/A

# Schedule “E” – Permitted Angle Parking

Last Revised:

February 7, 2018

Highway	Side	Between	By-Law Number	Repealed By



# Schedule “F” – Parking Meter Zones on Highways

Last Revised: February 7, 2018

Highway	Side	Between	Times and Days Required	Rate	Maximum Period Allowed	By-Law Number	Repealed By
Athol Street	West	37 m south of Dundas Street East and Colborne Street East	Monday to Friday, 9:00 a.m. to 6:00 p.m. Except Holidays	25¢ per half hour	1 hour	1862-85	2769-89
Athol Street	West	37 m south of Dundas Street East and Colborne Street East	Monday to Friday, 9:00 a.m. to 6:00 p.m. Except Holidays	50¢ per half hour	1 hour	2769-89	3086-91
Athol Street	West	37 m south of Dundas Street East and Colborne Street East	Monday to Friday, 9:00 a.m. to 6:00 p.m. Except Holidays	10¢ per 8 minutes	80 minutes	3086-91	3104-92
Athol Street	West	37 m south of Dundas Street East and Colborne Street East	Monday to Friday, 9:00 a.m. to 6:00 p.m. Except Holidays	10¢ per 8 minutes	80 minutes	3104-92	5594-05
Athol Street	West	37 m south of Dundas Street East and Colborne Street East	Monday to Friday, 9:00 a.m. to 6:00 p.m. Except Holidays	10¢ per 6 minutes	120 minutes	5594-05	7256-17
Athol Street	West	37 m south of Dundas Street East and Colborne Street East	Monday to Friday, 9:00 a.m. to 6:00 p.m. Except Holidays	\$ 1.50 per hour	120 minutes	7256-17	7284-17
Athol Street	West	Dundas Street East & Colborne Street East	Monday to Friday, 9:00 a.m. to 6:00 p.m. Except Holidays	\$ 1.50 per hour	120 minutes	7284-17	N/A
Brock Street	East	Mary Street and Dunlop Street	Monday to Friday, 9:00 a.m. to 6:00 p.m. Except Holidays	25¢ per half hour	1 hour	1862-85	2769-89

# Schedule “F” – Parking Meter Zones on Highways

Last Revised: February 7, 2018

Highway	Side	Between	Times and Days Required	Rate	Maximum Period Allowed	By-Law Number	Repealed By
Brock Street	East	Mary Street and Dunlop Street	Monday to Friday, 9:00 a.m. to 6:00 p.m. Except Holidays	50¢ per half hour	1 hour	2769-89	3086-91
Brock Street	East	Mary Street and Dunlop Street	Monday to Friday, 9:00 a.m. to 6:00 p.m. Except Holidays	10¢ per 8 minutes	80 minutes	3086-91	3104-92
Brock Street	East	Mary Street and Dunlop Street	Monday to Friday, 9:00 a.m. to 6:00 p.m. Except Holidays	10¢ per 8 minutes	80 minutes	3104-92	5594-05
Brock Street	East	Mary Street and Dunlop Street	Monday to Friday, 9:00 a.m. to 6:00 p.m. Except Holidays	10¢ per 6 minutes	120 minutes	5594-05	7256-17
Brock Street	East	Mary Street and Dunlop Street	Monday to Friday, 9:00 a.m. to 6:00 p.m. Except Holidays	10¢ per 6 minutes	\$ 1.50 per hour	7256-17	7284-17
Brock Street	West	Mary Street and Colborne Street	Monday to Friday, 9:00 a.m. to 6:00 p.m. Except Holidays	25¢ per half hour	1 hour	1862-85	2769-89
Brock Street	West	Mary Street and Colborne Street	Monday to Friday, 9:00 a.m. to 6:00 p.m. Except Holidays	50¢ per half hour	1 hour	2769-89	3086-91
Brock Street	West	Mary Street and Colborne Street	Monday to Friday, 9:00 a.m. to 6:00 p.m. Except Holidays	10¢ per 8 minutes	80 minutes	3086-91	3104-92

# Schedule “F” – Parking Meter Zones on Highways

Last Revised: February 7, 2018

Highway	Side	Between	Times and Days Required	Rate	Maximum Period Allowed	By-Law Number	Repealed By
<del>Brock Street</del>	West	Mary Street and Colborne Street	<del>Monday to Friday, 9:00 a.m. to 6:00 p.m. Except Holidays</del>	<del>10¢ per 8 minutes</del>	80 minutes	3104-92	3870-96
<del>Brock Street</del>	West	<del>Colborne Street West and 22 m south of Mary Street</del>	<del>Monday to Friday, 9:00 a.m. to 6:00 p.m. Except Holidays</del>	<del>10¢ per 8 minutes</del>	80 minutes	3870-96	5594-05
<del>Brock Street</del>	West	<del>Colborne Street West and 22 m south of Mary Street</del>	<del>Monday to Friday, 9:00 a.m. to 6:00 p.m. Except Holidays</del>	<del>10¢ per 6 minutes</del>	120 minutes	5594-05	7256-17
<del>Brock Street</del>	West	<del>22m South of Mary Street West and Colborne Street West</del>	<del>Monday to Friday, 9:00 a.m. to 6:00 p.m. Except Holidays</del>	<del>\$ 1.50 per hour</del>	120 minutes	7256-17	7284-17
Brock Street	East and West	Mary Street & Dunlop Street	Monday to Friday, 9:00 a.m. to 6:00 p.m. Except Holidays	\$ 1.50 per hour	120 minutes	7284-17	N/A
<del>Byron Street</del>	<del>East and West</del>	<del>Mary Street and Colborne Street</del>	<del>Monday to Friday, 9:00 a.m. to 6:00 p.m. Except Holidays</del>	<del>25¢ per half hour</del>	1 hour	1862-85	2769-89
<del>Byron Street</del>	<del>East and West</del>	<del>Mary Street and Colborne Street</del>	<del>Monday to Friday, 9:00 a.m. to 6:00 p.m. Except Holidays</del>	<del>50¢ per half hour</del>	1 hour	2769-89	3086-91
<del>Byron Street</del>	<del>East and West</del>	<del>Mary Street and Colborne Street</del>	<del>Monday to Friday, 9:00 a.m. to 4:30 p.m. Except Holidays</del>	<del>10¢ per 8 minutes</del>	80 minutes	3086-91	3104-92

# Schedule “F” – Parking Meter Zones on Highways

Last Revised: February 7, 2018

Highway	Side	Between	Times and Days Required	Rate	Maximum Period Allowed	By-Law Number	Repealed By
<del>Byron Street</del>	<del>East and West</del>	<del>Mary Street and Colborne Street</del>	<del>Monday to Friday, 9:00 a.m. to 6:00 p.m. Except Holidays</del>	<del>10¢ per 8 minutes</del>	<del>80 minutes</del>	<del>3104-92</del>	<del>5594-05</del>
<del>Byron Street</del>	<del>East and West</del>	<del>Mary Street and Colborne Street</del>	<del>Monday to Friday, 9:00 a.m. to 4:30 p.m. Except Holidays</del>	<del>10¢ per 6 minutes</del>	<del>120 minutes</del>	<del>5594-05</del>	<del>7256-17</del>
<del>Byron Street</del>	<del>East and West</del>	<del>Mary Street and Colborne Street</del>	<del>Monday to Friday, 9:00 a.m. to 4:30 p.m. Except Holidays</del>	<del>\$ 1.50 per hour</del>	<del>120 minutes</del>	<del>7256-17</del>	<del>7284-17</del>
Byron Street	East and West	Mary Street and Colborne Street	Monday to Friday, 9:00 a.m. to 4:30 p.m. Except Holidays	\$ 1.50 per hour	120 minutes	7284-17	N/A
<del>Byron Street North</del>	<del>East</del>	<del>Mary Street West and 40 m north of Mary Street West</del>	<del>Monday to Friday, 9:00 a.m. to 6:00 p.m. Except Holidays</del>	<del>25¢ per half hour</del>	<del>1 hour</del>	<del>2583-89</del>	<del>2769-89</del>
<del>Byron Street North</del>	<del>East</del>	<del>Mary Street West and 40 m north of Mary Street West</del>	<del>Monday to Friday, 9:00 a.m. to 6:00 p.m. Except Holidays</del>	<del>50¢ per half hour</del>	<del>1 hour</del>	<del>2769-89</del>	<del>3086-91</del>
<del>Byron Street North</del>	<del>East</del>	<del>Mary Street West and 40 m north of Mary Street West</del>	<del>Monday to Friday, 9:00 a.m. to 4:30 p.m. Except Holidays</del>	<del>10¢ per 8 minutes</del>	<del>80 minutes</del>	<del>3086-91</del>	<del>3104-92</del>
<del>Byron Street North</del>	<del>East</del>	<del>Mary Street West and 40 m north of Mary Street West</del>	<del>Monday to Friday, 9:00 a.m. to 6:00 p.m. Except Holidays</del>	<del>10¢ per 8 minutes</del>	<del>80 minutes</del>	<del>3104-92</del>	<del>5594-05</del>

# Schedule “F” – Parking Meter Zones on Highways

Last Revised: February 7, 2018

Highway	Side	Between	Times and Days Required	Rate	Maximum Period Allowed	By-Law Number	Repealed By
<del>Byron Street North</del>	East	<del>Mary Street West and 40 m north of Mary Street West</del>	<del>Monday to Friday, 9:00 a.m. to 4:30 p.m. Except Holidays</del>	<del>10¢ per 6 minutes</del>	<del>120 minutes</del>	<del>5594-05</del>	<del>7256-17</del>
<del>Byron Street North</del>	East	<del>Mary Street West and 40 m north of Mary Street West</del>	<del>Monday to Friday, 9:00 a.m. to 4:30 p.m. Except Holidays</del>	<del>\$ 1.50 per hour</del>	<del>120 minutes</del>	<del>7256-17</del>	<del>7284-17</del>
Byron Street North	East	Mary Street West and 40 m north of Mary Street West	Monday to Friday, 9:00 a.m. to 4:30 p.m. Except Holidays	\$ 1.50 per hour	120 minutes	7284-17	N/A
<del>Byron Street South</del>	East	<del>Colborne Street West and 112 m north of Ontario Street West</del>	<del>Monday to Friday, 9:00 a.m. to 6:00 p.m. Except Holidays</del>	<del>25¢ per half hour</del>	<del>2 hours</del>	<del>2444-88</del>	<del>2769-89</del>
<del>Byron Street South</del>	East	<del>Colborne Street West and 112 m north of Ontario Street West</del>	<del>Monday to Friday, 9:00 a.m. to 6:00 p.m. Except Holidays</del>	<del>50¢ per half hour</del>	<del>2 hours</del>	<del>2769-89</del>	<del>3086-91</del>
<del>Byron Street South</del>	East	<del>Colborne Street West and 112 m north of Ontario Street West</del>	<del>Monday to Friday, 9:00 a.m. to 6:00 p.m. Except Holidays</del>	<del>10¢ per 8 minutes</del>	<del>160 minutes</del>	<del>3086-91</del>	<del>3104-92</del>
<del>Byron Street South</del>	East	<del>Colborne Street West and 112 m north of Ontario Street West</del>	<del>Monday to Friday, 9:00 a.m. to 6:00 p.m. Except Holidays</del>	<del>10¢ per 8 minutes</del>	<del>160 minutes</del>	<del>3104-92</del>	<del>4846-00</del>
<del>Byron Street South</del>	East	<del>Colborne Street West and Dunlop Street West</del>	<del>Monday to Friday, 9:00 a.m. to 6:00 p.m. Except Holidays</del>	<del>10¢ per 8 minutes</del>	<del>160 minutes</del>	<del>4846-01</del>	<del>5594-05</del>

# Schedule “F” – Parking Meter Zones on Highways

Last Revised: February 7, 2018

Highway	Side	Between	Times and Days Required	Rate	Maximum Period Allowed	By-Law Number	Repealed By
<del>Byron Street South</del>	East	<del>Colborne Street West and Dunlop Street West</del>	<del>Monday to Friday, 9:00 a.m. to 6:00 p.m. Except Holidays</del>	<del>10¢ per 6 minutes</del>	<del>120 minutes</del>	<del>5594-05</del>	<del>7256-17</del>
Byron Street South	East	Colborne Street West and Dunlop Street West	Monday to Friday, 9:00 a.m. to 6:00 p.m. Except Holidays	\$ 1.50 per hour	120 minutes	7256-17	7284-17
Byron Street South	East	Colborne Street West and Dunlop Street West	Monday to Friday, 9:00 a.m. to 6:00 p.m. Except Holidays	\$ 1.50 per hour	120 minutes	7184-17	N/A
<del>Byron Street South</del>	East	<del>50 m south of Dunlop Street West and 40 m north of Ontario Street West</del>	<del>Monday to Friday, 9:00 a.m. to 6:00 p.m. Except Holidays</del>	<del>10¢ per 8 minutes</del>	<del>160 minutes</del>	<del>4846-01</del>	<del>5594-05</del>
<del>Byron Street South</del>	East	<del>50 m south of Dunlop Street West and 40 m north of Ontario Street West</del>	<del>Monday to Friday, 9:00 a.m. to 6:00 p.m. Except Holidays</del>	<del>10¢ per 6 minutes</del>	<del>120 minutes</del>	<del>5594-05</del>	<del>7256-17</del>
<del>Byron Street South</del>	East	<del>50 m south of Dunlop Street West and 40 m north of Ontario Street West</del>	<del>Monday to Friday, 9:00 a.m. to 6:00 p.m. Except Holidays</del>	<del>\$ 1.50 per hour</del>	<del>120 minutes</del>	<del>7256-17</del>	<del>7284-17</del>
Byron Street South	East	Dunlop Street West and North of Ontario Street West	Monday to Friday, 9:00 a.m. to 6:00 p.m. Except Holidays	\$ 1.50 per hour	120 minutes	7284-17	N/A
<del>Byron Street South</del>	West	<del>Gilbert Street West and 15 m south of Dunlop Street West</del>	<del>Monday to Friday, 9:00 a.m. to 6:00 p.m. Except Holidays</del>	<del>10¢ per 8 minutes</del>	<del>160 minutes</del>	<del>4846-01</del>	<del>5594-05</del>

# Schedule “F” – Parking Meter Zones on Highways

Last Revised: February 7, 2018

Highway	Side	Between	Times and Days Required	Rate	Maximum Period Allowed	By-Law Number	Repealed By
<del>Byron Street South</del>	West	<del>Gilbert Street West and 15 m south of Dunlop Street West</del>	<del>Monday to Friday, 9:00 a.m. to 6:00 p.m. Except Holidays</del>	<del>10¢ per 6 minutes</del>	<del>120 minutes</del>	<del>5594-05</del>	<del>7256-17</del>
<del>Byron Street South</del>	West	<del>Gilbert Street West and a point 15 m south of Dunlop Street West</del>	<del>Monday to Friday, 9:00 a.m. to 6:00 p.m. Except Holidays</del>	<del>\$ 1.50 per hour</del>	<del>120 minutes</del>	<del>7256-17</del>	<del>7284-17</del>
Byron Street South	West	Dunlop Street & Gilbert Street West	Monday to Friday, 9:00 a.m. to 6:00 p.m. Except Holidays	\$ 1.50 per hour	120 minutes	7284-17	N/A
<del>Centre Street North</del>	West	<del>Dundas Street West and Mary Street West</del>	<del>Monday to Friday, 9:00 a.m. to 6:00 p.m. Except Holidays</del>	<del>25¢ per half hour</del>	<del>1 hour</del>	<del>2356-88</del>	<del>2769-89</del>
<del>Centre Street North</del>	West	<del>Dundas Street West and Mary Street West</del>	<del>Monday to Friday, 9:00 a.m. to 6:00 p.m. Except Holidays</del>	<del>50¢ per half hour</del>	<del>1 hour</del>	<del>2769-89</del>	<del>3086-91</del>
<del>Centre Street North</del>	West	<del>Dundas Street West and Mary Street West</del>	<del>Monday to Friday, 9:00 a.m. to 6:00 p.m. Except Holidays</del>	<del>10¢ per 8 minutes</del>	<del>80 minutes</del>	<del>3086-91</del>	<del>3104-92</del>
<del>Centre Street North</del>	West	<del>Dundas Street West and Mary Street West</del>	<del>Monday to Friday, 9:00 a.m. to 6:00 p.m. Except Holidays</del>	<del>10¢ per 8 minutes</del>	<del>80 minutes</del>	<del>3104-92</del>	<del>5594-05</del>
<del>Centre Street North</del>	West	<del>Dundas Street West and Mary Street West</del>	<del>Monday to Friday, 9:00 a.m. to 6:00 p.m. Except Holidays</del>	<del>10¢ per 6 minutes</del>	<del>120 minutes</del>	<del>5594-05</del>	<del>7256-17</del>

# Schedule “F” – Parking Meter Zones on Highways

Last Revised: February 7, 2018

Highway	Side	Between	Times and Days Required	Rate	Maximum Period Allowed	By-Law Number	Repealed By
Centre Street North	West	Dundas Street West and Mary Street West	Monday to Friday, 9:00 a.m. to 6:00 p.m. Except Holidays	\$ 1.50 per hour	120 minutes	7256-17	7284-17
Centre Street North	West	Dundas Street West and Mary Street West	Monday to Friday, 9:00 a.m. to 6:00 p.m. Except Holidays	\$ 1.50 per hour	120 minutes	7284-17	N/A
Centre Street South	West	25 m south of Dundas Street West and 35 m north of Colborne Street South	Monday to Friday, 9:00 a.m. to 6:00 p.m. Except Holidays	10¢ per 6 minutes	120 minutes	6445-11	7256-17
Centre Street South	West	25 m south of Dundas Street West and 35 m north of Colborne Street South	Monday to Friday, 9:00 a.m. to 6:00 p.m. Except Holidays	\$ 1.50 per hour	120 minutes	7256-17	7284-17
Centre Street South	East & West	Dundas Street West & Colborne Street West	Monday to Friday, 9:00 a.m. to 6:00 p.m. Except Holidays	\$ 1.50 per hour	120 minutes	7284-17	N/A
Colborne Street	North	Green Street and Brock Street South	Monday to Friday, 9:00 a.m. to 6:00 p.m. Except Holidays	25¢ per half hour	1 hour	1862-85	2769-89
Colborne Street	North	Green Street and Brock Street South	Monday to Friday, 9:00 a.m. to 6:00 p.m. Except Holidays	50¢ per half hour	1 hour	2769-89	3086-91
Colborne Street	North	Green Street and Brock Street South	Monday to Friday, 9:00 a.m. to 6:00 p.m. Except Holidays	10¢ per 8 minutes	80 minutes	3086-91	3104-92



# Schedule “F” – Parking Meter Zones on Highways

Last Revised: February 7, 2018

Highway	Side	Between	Times and Days Required	Rate	Maximum Period Allowed	By-Law Number	Repealed By
Colborne Street	North	Green Street and Brock Street-South	Monday to Friday, 9:00 a.m. to 6:00 p.m. Except Holidays	10¢ per 8 minutes	80 minutes	3104-92	5594-05
Colborne Street	North and South	Byron Street and Brock Street-South	Monday to Friday, 9:00 a.m. to 6:00 p.m. Except Holidays	25¢ per half hour	1 hour	1862-85	2769-89
Colborne Street	North and South	Byron Street and Brock Street-South	Monday to Friday, 9:00 a.m. to 6:00 p.m. Except Holidays	50¢ per half hour	1 hour	2769-89	3086-91
Colborne Street	North and South	Byron Street and Brock Street-South	Monday to Friday, 9:00 a.m. to 6:00 p.m. Except Holidays	10¢ per 8 minutes	80 minutes	3086-91	3104-92
Colborne Street	North and South	Byron Street and Brock Street-South	Monday to Friday, 9:00 a.m. to 6:00 p.m. Except Holidays	10¢ per 8 minutes	80 minutes	3104-92	5594-05
Colborne Street	North and South	Byron Street and Brock Street-South	Monday to Friday, 9:00 a.m. to 6:00 p.m. Except Holidays	10¢ per 6 minutes	120 minutes	5594-05	7256-17
Colborne Street	North & South	Byron Street & Brock Street South	Monday to Friday, 9:00 a.m. to 6:00 p.m. Except Holidays	\$ 1.50 per hour	120 minutes	7256-17	7284-17
Colborne Street	North and South	Byron Street and Brock Street South	Monday to Friday, 9:00 a.m. to 6:00 p.m. Except Holidays	\$ 1.50 per hour	120 minutes	7284-17	N/A

# Schedule “F” – Parking Meter Zones on Highways

Last Revised: February 7, 2018

Highway	Side	Between	Times and Days Required	Rate	Maximum Period Allowed	By-Law Number	Repealed By
Colborne Street East	North and South	Green Street and Brock Street South	Monday to Friday, 9:00 a.m. to 6:00 p.m. Except Holidays	10¢ per 6 minutes	120 minutes	5594-05	7256-17
Colborne Street East	North and South	Green Street and Brock Street South	Monday to Friday, 9:00 a.m. to 6:00 p.m. Except Holidays	\$ 1.50 per hour	120 minutes	7256-17	7284-17
Colborne Street East	North and South	Green Street & Brock Street South	Monday to Friday, 9:00 a.m. to 6:00 p.m. Except Holidays	\$ 1.50 per hour	120 minutes	7284-17	N/A
Colborne Street West	South	Byron Street South and Centre Street South	Monday to Friday, 9:00 a.m. to 6:00 p.m. Except Holidays	50¢ per half hour	2 hours	3030-91	3086-91
Colborne Street West	South	Byron Street South and Centre Street South	Monday to Friday, 9:00 a.m. to 6:00 p.m. Except Holidays	10¢ per 8 minutes	160 minutes	3086-91	3104-92
Colborne Street West	South	Byron Street South and Centre Street South	Monday to Friday, 9:00 a.m. to 6:00 p.m. Except Holidays	10¢ per 8 minutes	160 minutes	3104-92	5594-05
Colborne Street West	South	Byron Street South and Centre Street South	Monday to Friday, 9:00 a.m. to 6:00 p.m. Except Holidays	10¢ per 6 minutes	120 minutes	5594-05	7256-17
Colborne Street West	South	Byron Street South and Centre Street South	Monday to Friday, 9:00 a.m. to 6:00 p.m. Except Holidays	\$ 1.50 per hour	120 minutes	7256-17	7284-17

# Schedule “F” – Parking Meter Zones on Highways

Last Revised: February 7, 2018

Highway	Side	Between	Times and Days Required	Rate	Maximum Period Allowed	By-Law Number	Repealed By
Colborne Street West	South	Byron Street South & Centre Street South	Monday to Friday, 9:00 a.m. to 6:00 p.m. Except Holidays	\$ 1.50 per hour	120 minutes	7284-17	N/A
Dundas Street East	South	Green Street & Athol Street	Monday to Friday, 9:00 a.m. to 6:00 p.m. Except Holidays	\$ 1.50 per hour	120 minutes	7284-17	N/A
Dundas Street West	North	Brock Street and Centre Street	Monday to Friday, 9:00 a.m. to 4:30 p.m. Except Holidays	25¢ per half hour	1 hour	1862-85	2769-89
Dundas Street West	North	Brock Street and Centre Street	Monday to Friday, 9:00 a.m. to 4:30 p.m. Except Holidays	50¢ per half hour	2 hours	2769-89	3086-91
Dundas Street West	North	Brock Street and Centre Street	Monday to Friday, 9:00 a.m. to 4:30 p.m. Except Holidays	10¢ per 8 minutes	160 minutes	3086-91	3104-92
Dundas Street West	North	Brock Street and Centre Street	Monday to Friday, 9:00 a.m. to 4:30 p.m. Except Holidays	10¢ per 8 minutes	80 minutes	3104-92	5594-05
Dundas Street West	North	Brock Street and Centre Street	Monday to Friday, 9:00 a.m. to 4:30 p.m. Except Holidays	10¢ per 6 minutes	120 minutes	5594-05	7256-17
Dundas Street West	North	Brock Street and Centre Street	Monday to Friday, 9:00 a.m. to 4:30 p.m. Except Holidays	\$ 1.50 per hour	120 minutes	7256-17	7284-17

# Schedule “F” – Parking Meter Zones on Highways

Last Revised: February 7, 2018

Highway	Side	Between	Times and Days Required	Rate	Maximum Period Allowed	By-Law Number	Repealed By
Dundas Street West	North	Centre Street and Euclid Street	Monday to Friday, 9:00 a.m. to 4:30 p.m. Except Holidays	25¢ per half hour	2 hours	1862-85	2769-89
Dundas Street West	North	Centre Street and Euclid Street	Monday to Friday, 9:00 a.m. to 4:30 p.m. Except Holidays	50¢ per half hour	1 hour	2769-89	3086-91
Dundas Street West	North	Centre Street and Euclid Street	Monday to Friday, 9:00 a.m. to 4:30 p.m. Except Holidays	10¢ per 8 minutes	80 minutes	3086-91	3104-92
Dundas Street West	North	Centre Street and Euclid Street	Monday to Friday, 9:00 a.m. to 4:30 p.m. Except Holidays	10¢ per 8 minutes	160 minutes	3104-92	5594-05
Dundas Street West	North	Centre Street and Euclid Street	Monday to Friday, 9:00 a.m. to 4:30 p.m. Except Holidays	10¢ per 6 minutes	120 minutes	5594-05	7256-17
Dundas Street West	North	Centre Street and Euclid Street	Monday to Friday, 9:00 a.m. to 4:30 p.m. Except Holidays	\$ 1.50 per hour	120 minutes	7256-17	7284-17
Dundas Street West	South	Brock Street and Byron Street	Monday to Friday, 9:00 a.m. to 4:30 p.m. Except Holidays	25¢ per half hour	1 hour	1862-85	2769-89
Dundas Street West	South	Brock Street and Byron Street	Monday to Friday, 9:00 a.m. to 4:30 p.m. Except Holidays	50¢ per half hour	1 hour	2769-89	3086-91

# Schedule “F” – Parking Meter Zones on Highways

Last Revised: February 7, 2018

Highway	Side	Between	Times and Days Required	Rate	Maximum Period Allowed	By-Law Number	Repealed By
Dundas Street West	South	Brock Street and Byron Street	Monday to Friday, 9:00 a.m. to 4:30 p.m. Except Holidays	10¢ per 8 minutes	80 minutes	3086-91	3104-92
Dundas Street West	South	Brock Street and Byron Street	Monday to Friday, 9:00 a.m. to 4:30 p.m. Except Holidays	10¢ per 8 minutes	80 minutes	3104-92	5594-05
Dundas Street West	South	Brock Street and Byron Street	Monday to Friday, 9:00 a.m. to 4:30 p.m. Except Holidays	10¢ per 6 minutes	120 minutes	5594-05	7256-17
Dundas Street West	South	Brock Street and Byron Street	Monday to Friday, 9:00 a.m. to 4:30 p.m. Except Holidays	\$ 1.50 per hour	120 minutes	7256-17	7284-17
Dundas Street West	North & South	Brock Street & Euclid Street/Henry Street	Monday to Friday, 9:00 a.m. to 4:30 p.m. Except Holidays	\$ 1.50 per hour	120 minutes	7284-17	N/A
Elm Street	North and South	Brock Street North and Byron Street	Monday to Friday, 9:00 a.m. to 6:00 p.m. Except Holidays	25¢ per half hour	1 hour	1862-85	2769-89
Elm Street	North and South	Brock Street North and Byron Street North	Monday to Friday, 9:00 a.m. to 6:00 p.m. Except Holidays	50¢ per half hour	1 hour	2769-89	3086-91
Elm Street	North and South	Brock Street North and Byron Street North	Monday to Friday, 9:00 a.m. to 6:00 p.m. Except Holidays	10¢ per 8 minutes	80 minutes	3086-91	3104-92

# Schedule “F” – Parking Meter Zones on Highways

Last Revised: February 7, 2018

Highway	Side	Between	Times and Days Required	Rate	Maximum Period Allowed	By-Law Number	Repealed By
Elm Street	North and South	Brock Street North and Byron Street	Monday to Friday, 9:00 a.m. to 6:00 p.m. Except Holidays	10¢ per 8 minutes	80 minutes	3104-92	5594-05
Elm Street	North and South	Brock Street North and Byron Street	Monday to Friday, 9:00 a.m. to 6:00 p.m. Except Holidays	10¢ per 6 minutes	120 minutes	5594-05	7256-17
Elm Street	North and South	Brock Street North and Byron Street	Monday to Friday, 9:00 a.m. to 6:00 p.m. Except Holidays	\$ 1.50 per hour	120 minutes	7256-17	7284-17
Elm Street	North and South	Brock Street North & Byron Street	Monday to Friday, 9:00 a.m. to 6:00 p.m. Except Holidays	\$ 1.50 per hour	120 minutes	72844-17	N/A
Green Street	East	Dundas Street East and Colborne Street East	Monday to Friday, 9:00 a.m. to 6:00 p.m. Except Holidays	10¢ per 8 minutes	80 minutes	4058-97	5594-05
Green Street	East	Dundas Street East and Colborne Street East	Monday to Friday, 9:00 a.m. to 6:00 p.m. Except Holidays	10¢ per 6 minutes	120 minutes	5594-05	7256-17
Green Street	East	Dundas Street East and Colborne Street East	Monday to Friday, 9:00 a.m. to 6:00 p.m. Except Holidays	\$ 1.50 per hour	120 minutes	7256-17	7284-17
Green Street	East and West	Dundas Street East and Colborne Street	Monday to Friday, 9:00 a.m. to 6:00 p.m. Except Holidays	25¢ per half hour	1 hour	1862-85	2769-89

# Schedule “F” – Parking Meter Zones on Highways

Last Revised: February 7, 2018

Highway	Side	Between	Times and Days Required	Rate	Maximum Period Allowed	By-Law Number	Repealed By
Green Street	East and West	Dundas Street East and Colborne Street East	Monday to Friday, 9:00 a.m. to 6:00 p.m. Except Holidays	50¢ per half hour	2 hours	2769-89	3086-91
Green Street	East and West	Dundas Street East and Colborne Street East	Monday to Friday, 9:00 a.m. to 6:00 p.m. Except Holidays	10¢ per 8 minutes	160 minutes	3086-91	3104-92
Green Street	East and West	Dundas Street East and Colborne Street	Monday to Friday, 9:00 a.m. to 6:00 p.m. Except Holidays	10¢ per 8 minutes	80 minutes	3104-92	4058-97
Green Street	West	Dundas Street East and 33 m north of Colborne Street East	Monday to Friday, 9:00 a.m. to 6:00 p.m. Except Holidays	10¢ per 8 minutes	80 minutes	4058-97	5594-05
Green Street	West	Dundas Street East and 33 m north of Colborne Street East	Monday to Friday, 9:00 a.m. to 6:00 p.m. Except Holidays	10¢ per 6 minutes	120 minutes	5594-05	7256-17
Green Street	West	Dundas Street East and 33 m north of Colborne Street East	Monday to Friday, 9:00 a.m. to 6:00 p.m. Except Holidays	\$ 1.50 per hour	120 minutes	7256-17	7284-17
Green Street	East & West	Dundas Street East & Colborne Street East	Monday to Friday, 9:00 a.m. to 6:00 p.m. Except Holidays	\$ 1.50 per hour	120 minutes	7284-17	N/A
Kent Street	West	Dundas Street West and 33m north	Monday to Friday, 9:00 a.m. to 6:00 p.m. Except Holidays	25¢ per half hour	2 hours	1862-85	2769-89

# Schedule “F” – Parking Meter Zones on Highways

Last Revised: February 7, 2018

Highway	Side	Between	Times and Days Required	Rate	Maximum Period Allowed	By-Law Number	Repealed By
Kent Street	West	Dundas Street West and 33m north	Monday to Friday, 9:00 a.m. to 6:00 p.m. Except Holidays	50¢ per half hour	1 hour	2769-89	3086-91
Kent Street	West	Dundas Street West and 33m north	Monday to Friday, 9:00 a.m. to 6:00 p.m. Except Holidays	10¢ per 8 minutes	80 minutes	3086-91	3104-92
Kent Street	West	Dundas Street West and 33m north	Monday to Friday, 9:00 a.m. to 6:00 p.m. Except Holidays	10¢ per 8 minutes	160 minutes	3104-92	5594-05
Kent Street	West	Dundas Street West and 33m north	Monday to Friday, 9:00 a.m. to 6:00 p.m. Except Holidays	10¢ per 6 minutes	120 minutes	5594-05	7256-17
Kent Street	West	Dundas Street West and 33m north	Monday to Friday, 9:00 a.m. to 6:00 p.m. Except Holidays	\$ 1.50 per hour	120 minutes	7256-17	7284-17
Kent Street	West	Dundas Street West & 33m north	Monday to Friday, 9:00 a.m. to 6:00 p.m. Except Holidays	\$ 1.50 per hour	120 minutes	7284-17	N/A
King Street	West	Dundas Street West and Colborne Street West	Monday to Friday, 9:00 a.m. to 6:00 p.m. Except Holidays	10¢ per 8 minutes	160 minutes	4027-97	5594-05
King Street	West	Dundas Street West and Colborne Street West	Monday to Friday, 9:00 a.m. to 6:00 p.m. Except Holidays	10¢ per 6 minutes	120 minutes	5594-05	7256-17



# Schedule “F” – Parking Meter Zones on Highways

Last Revised: February 7, 2018

Highway	Side	Between	Times and Days Required	Rate	Maximum Period Allowed	By-Law Number	Repealed By
King Street	West	Dundas Street West and Colborne Street West	Monday to Friday, 9:00 a.m. to 6:00 p.m. Except Holidays	\$ 1.50 per hour	120 minutes	7256-17	7284-17
King Street	West	Dundas Street West & Colborne Street West	Monday to Friday, 9:00 a.m. to 6:00 p.m. Except Holidays	\$ 1.50 per hour	120 minutes	7284-17	N/A
Mary Street East	South	60 m east of Brock Street North and 25 m west of Perry Street	Monday to Friday, 9:00 a.m. to 6:00 p.m. Except Holidays	25¢ per half hour	1 hour	1862-85	2769-89
Mary Street East	South	60 m east of Brock Street North and 25 m west of Perry Street	Monday to Friday, 9:00 a.m. to 6:00 p.m. Except Holidays	50¢ per half hour	1 hour	2769-89	3086-91
Mary Street East	South	60 m east of Brock Street North and 25 m west of Perry Street	Monday to Friday, 9:00 a.m. to 6:00 p.m. Except Holidays	10¢ per 8 minutes	80 minutes	3086-91	3104-92
Mary Street East	South	60 m east of Brock Street North and 25 m west of Perry Street	Monday to Friday, 9:00 a.m. to 6:00 p.m. Except Holidays	10¢ per 8 minutes	80 minutes	3104-92	5594-05
Mary Street East	South	60 m east of Brock Street North and 25 m west of Perry Street	Monday to Friday, 9:00 a.m. to 6:00 p.m. Except Holidays	10¢ per 6 minutes	120 minutes	5594-05	7256-17
Mary Street East	South	60 m east of Brock Street North and 25 m west of Perry Street	Monday to Friday, 9:00 a.m. to 6:00 p.m. Except Holidays	\$ 1.50 per hour	120 minutes	7256-17	7284-17

# Schedule “F” – Parking Meter Zones on Highways

Last Revised: February 7, 2018

Highway	Side	Between	Times and Days Required	Rate	Maximum Period Allowed	By-Law Number	Repealed By
Mary Street East	South	Brock Street North & Perry Street	Monday to Friday, 9:00 a.m. to 6:00 p.m. Except Holidays	\$ 1.50 per hour	120 minutes	7284-17	N/A
Mary Street East	South	35 m east of Perry Street and Ash Street	Monday to Friday, 9:00 a.m. to 6:00 p.m. Except Holidays	25¢ per half hour	1 hour	2217-87	2769-89
Mary Street East	South	35 m east of Perry Street and Ash Street	Monday to Friday, 9:00 a.m. to 6:00 p.m. Except Holidays	50¢ per half hour	1 hour	2769-89	3086-91
Mary Street East	South	35 m east of Perry Street and Ash Street	Monday to Friday, 9:00 a.m. to 6:00 p.m. Except Holidays	10¢ per 8 minutes	160 minutes	3086-91	3104-92
Mary Street East	South	35 m east of Perry Street and Ash Street	Monday to Friday, 9:00 a.m. to 6:00 p.m. Except Holidays	10¢ per 8 minutes	80 minutes	3104-92	5594-05
Mary Street East	South	35 m east of Perry Street and Ash Street	Monday to Friday, 9:00 a.m. to 6:00 p.m. Except Holidays	10¢ per 6 minutes	120 minutes	5594-05	7256-17
Mary Street East	South	35 m east of Perry Street and Ash Street	Monday to Friday, 9:00 a.m. to 6:00 p.m. Except Holidays	\$ 1.50 per hour	120 minutes	7256-17	N/A
Mary Street West	South	Brock Street North and Byron Street	Monday to Friday, 9:00 a.m. to 4:30 p.m. Except Holidays	25¢ per half hour	1 hour	1862-85	2769-89

# Schedule “F” – Parking Meter Zones on Highways

Last Revised: February 7, 2018

Highway	Side	Between	Times and Days Required	Rate	Maximum Period Allowed	By-Law Number	Repealed By
Mary Street West	South	Brock Street North and Byron Street North	Monday to Friday, 9:00 a.m. to 4:30 p.m. Except Holidays	50¢ per half hour	1 hour	2769-89	3086-91
Mary Street West	South	Brock Street North and Byron Street North	Monday to Friday, 9:00 a.m. to 4:30 p.m. Except Holidays	10¢ per 8 minutes	80 minutes	3086-91	3104-92
Mary Street West	South	Brock Street North and Byron Street North	Monday to Friday, 9:00 a.m. to 4:30 p.m. Except Holidays	10¢ per 8 minutes	80 minutes	3104-92	5594-05
Mary Street West	South	Brock Street North and Byron Street North	Monday to Friday, 9:00 a.m. to 4:30 p.m. Except Holidays	10¢ per 6 minutes	120 minutes	5594-05	7256-17
Mary Street West	South	Brock Street North and Byron Street North	Monday to Friday, 9:00 a.m. to 4:30 p.m. Except Holidays	\$ 1.50 per hour	120 minutes	7256-17	7284-17
Mary Street West	South	Brock Street North & Byron Street North	Monday to Friday, 9:00 a.m. to 4:30 p.m. Except Holidays	\$ 1.50 per hour	120 minutes	7284-17	N/A
Perry Street	East	98 m north of Dundas Street East and Mary Street East	Monday to Friday, 9:00 a.m. to 6:00 p.m. Except Holidays	25¢ per half hour	1 hour	1862-85	2769-89
Perry Street	East	98 m north of Dundas Street East and Mary Street East	Monday to Friday, 9:00 a.m. to 6:00 p.m. Except Holidays	50¢ per half hour	1 hour	2769-89	3086-91

# Schedule “F” – Parking Meter Zones on Highways

Last Revised: February 7, 2018

Highway	Side	Between	Times and Days Required	Rate	Maximum Period Allowed	By-Law Number	Repealed By
Perry Street	East	98 m north of Dundas Street East and Mary Street East	Monday to Friday, 9:00 a.m. to 6:00 p.m. Except Holidays	10¢ per 8 minutes	80 minutes	3086-91	3104-92
Perry Street	East	98 m north of Dundas Street East and Mary Street East	Monday to Friday, 9:00 a.m. to 6:00 p.m. Except Holidays	10¢ per 8 minutes	80 minutes	3104-92	5594-05
Perry Street	East	98 m north of Dundas Street East and Mary Street East	Monday to Friday, 9:00 a.m. to 6:00 p.m. Except Holidays	10¢ per 6 minutes	120 minutes	5594-05	7256-17
Perry Street	East	98 m north of Dundas Street East and Mary Street East	Monday to Friday, 9:00 a.m. to 6:00 p.m. Except Holidays	\$ 1.50 per hour	120 minutes	7256-17	7284-17
Perry Street	East	15 m and 98 m north of Dundas Street East	Monday to Friday, 9:00 a.m. to 6:00 p.m. Except Holidays	10¢ per 8 minutes	160 minutes	4545-00	5594-05
Perry Street	East	15 m and 98 m north of Dundas Street East	Monday to Friday, 9:00 a.m. to 6:00 p.m. Except Holidays	10¢ per 6 minutes	120 minutes	5594-05	7256-17
Perry Street	East	15 m and 98 m north of Dundas Street East	Monday to Friday, 9:00 a.m. to 6:00 p.m. Except Holidays	\$ 1.50 per hour	120 minutes	7256-17	7284-17
Perry Street	West	15 m and 38 m north of Dundas Street East	Monday to Friday, 9:00 a.m. to 6:00 p.m. Except Holidays	10¢ per 8 minutes	160 minutes	4545-00	5594-05

# Schedule “F” – Parking Meter Zones on Highways

Last Revised: February 7, 2018

Highway	Side	Between	Times and Days Required	Rate	Maximum Period Allowed	By-Law Number	Repealed By
Perry Street	West	15 m and 38 m north of Dundas Street East	Monday to Friday, 9:00 a.m. to 6:00 p.m. Except Holidays	10¢ per 6 minutes	120 minutes	5594-05	7256-17
Perry Street	West	15 m and 38 m north of Dundas Street East	Monday to Friday, 9:00 a.m. to 6:00 p.m. Except Holidays	\$ 1.50 per hour	120 minutes	7256-17	7284-17
Perry Street	East & West	Dundas Street East & Mary Street East	Monday to Friday, 9:00 a.m. to 6:00 p.m. Except Holidays	\$ 1.50 per hour	120 minutes	7284-17	N/A

# Schedule “G” – Loading Zones

Last Revised:

February 7, 2018

Highway	Side	Between	By-Law Number	Repealed By
Brock Street South	East	20 m and 52 m north of Dunlop Street East		
Colborne Street West	South	23 m west of Centre Street South and 38 m west of Centre Street South	2426-88	N/A

# Schedule “H” – Stands for Taxicabs

Last Revised: February 7, 2018

Highway	Side	Location	Number of Taxicabs Allowed	Hours	By-Law Number	Repealed By

# Schedule “I” – One-Way Streets

Last Revised:

February 7, 2018

Highway	Between	Times or Days	Direction	By-Law Number	Repealed By
Arthur Street	Henry Street and Brock Street South	At all times	East	1862-85	N/A
Centre Street North	Mary Street West and Dundas Street West	At all times	South	1862-85	N/A
Elm Street	Brock Street North and Byron Street North	At all times	West	1862-85	N/A
Kent Street	Dundas Street West and Mary Street West	At all times	North	1862-85	N/A
Pearl Street	Baldwin Street and 170 m north of Cassels Road East	At all times	North	1862-85	N/A



# Schedule “J” – One-Way Traffic Lanes

Last Revised: February 7, 2018

Highway	Between	Lanes	Times or Days	Direction	By-Law Number	Repealed By
Dundas Street East	Brock Street and 115 m east	North	Anytime	Right Turn Only	1862-85	N/A
Dundas Street East	Anderson Street and Thickson Road South	Centre	Anytime	Left Turn Only	2900-90	N/A
Dundas Street East	Garrard Road and the Whitby/Oshawa border	Centre	Anytime	Left Turn Only	2900-90	N/A
Green Street	Dundas Street and 37 m south	East	Anytime	Right Turn Only	1862-85	2603-89

# Schedule “K” – Prohibited Turns

Last Revised:

February 7, 2018

Intersection or Portion of Highway	Direction	Turns Prohibited	Times or Days	By-Law Number	Repealed By
Brock Street North at Dundas Street	Southbound	Left	Anytime	1862-85	N/A
<del>Brock Street North at Maple Street West</del>	<del>Southbound</del>	<del>Right</del>	<del>On-Red Light</del>	<del>4606-00</del>	<del>5010-02</del>
Brock Street South at Dundas Street	Northbound	Left	Anytime	1862-85	N/A
Dundas Street East at Brock Street	Westbound	Left	Anytime	1862-85	N/A
Dundas Street East at Green Street	Northbound	Left	Anytime	2603-89	N/A
Dundas Street West at Brock Street	Eastbound	Left	Anytime	1862-85	N/A
Dundas Street West at Brock Street	Eastbound	Right Turns by Heavy Traffic	Anytime	1862-85	N/A

# Schedule "L" – Prohibited "U" Turns

Last Revised:

February 7, 2018

Intersection or Portion of Highway	Direction	Times or Days	By-Law Number	Repealed By

# Schedule “M” – Through Highways

Last Revised:

September 1, 2022

Highway	Between	By-Law Number	Repealed By
Allayden Drive	South limit of Kennett Drive and south limit of Allayden Drive	2447-88	N/A
Amanda Avenue	East limit of Amanda Avenue and west limit of Amanda Avenue	4700-00	N/A
Anchorage Avenue	East limit of Whitby Shores Greenway and west limit of Seaboard Gate	4700-00	N/A
Anderson Street	North limit of Taunton Road and south limit of Winchester Road	1862-85	4179-98
Anderson Street	North limit of Taunton Road and south limit of Burroughs Avenue and Napier Court	4179-98	N/A
Annes Street	South limit of Dundas Street West and south limit of Annes Street	1862-85	2436-88
Annes Street	South limit of Dunlop Street and south limit of Annes Street	2436-88	3112-92
Annes Street	South limit of Dunlop Street West and north limit of Burns Street West	3112-92	N/A
Ardwick Street	North limit of Ardwick Street and south limit of Ardwick Street	1862-85	N/A
Arthur Street	West limit of Brock Street South and east limit of Henry Street	1862-85	N/A
Ashburn Road	North limit of Winchester Road and south limit of Myrtle Road West	1862-85	N/A
Ashburn Road	North limit of Myrtle Road West and south limit of Townline Road	1862-85	N/A
Athol Street	South limit of Dundas Street East and north limit of Burns Street	1862-85	N/A
Athol Street	South limit of Burns Street and north limit of Clemence Avenue	1862-85	N/A
Bagot Street	South limit of George Street and north limit of Cassels Road West	1862-85	N/A
Bakerville Street	North limit of Dryden Boulevard and south limit of Sprucedale Drive	3406-93	4700-00
Bakerville Street	North limit of Dryden Boulevard and south limit of Tom Edwards Drive	4700-00	N/A
Bassett Boulevard	East limit of Garden Street and south limit of Rossland Road	1862-85	N/A
Bassett Boulevard	North limit of Rossland Road and east limit of Garden Street	2436-88	N/A
Bassett Boulevard	West limit of Garden Street and north limit of Manning Road	4243-98	N/A
Beech Street	South limit of Bradley Drive and west limit of Garden Street	1862-85	4243-98
Beech Street	East limit of Cochrane Street and east limit of Beech Street West	1862-85	N/A
Beech Street	South limit of Bradley Drive and west limit of Beech Street	4243-98	N/A
Bellwood Drive	East limit of Thickson Road and west limit of Sawdon Drive	1862-85	N/A
Billings Street	South limit of Burns Street East and north limit of Irwin Drive	3093-92	N/A
Blair Street	South limit of Dundas Street and north limit of Burns Street	2436-88	N/A
Bonacord Avenue	West limit of Cochrane Street and west limit of Bonacord Avenue	1862-85	3011-91

# Schedule “M” – Through Highways

Last Revised:

September 1, 2022

Highway	Between	By-Law Number	Repealed By
Bonacord Avenue	West limit of Cochrane Street and west limit of Frost Drive	3011-91	4243-98
Bonacord Avenue	West limit of Cochrane Street and east limit of McQuay Boulevard	4243-98	N/A
Bonacord Avenue	West limit of McQuay Boulevard and west limit of Bonacord Avenue	4243-98	N/A
Bradley Drive	West limit of Anderson Street and west limit of Pringle Drive	1862-85	2085-86
Bradley Drive	South limit of Manning Road and east limit of Pilkington Street	1862-85	2085-86
Bradley Drive	South limit of Manning Road and the west limit of Beech Street	2085-86	N/A
Bradley Drive	East limit of Beech Street and the west limit of Garden Street	2085-86	N/A
Bradley Drive	East limit of Garden Street and south limit of Cambridge Court	2085-86	4243-98
Bradley Drive	North limit of Martinet Street and the west limit of Anderson Street	2085-86	2557-89
Bradley Drive	North limit of Martinet Street and west limit of Pringle Drive	2557-89	N/A
Bradley Drive	East limit of Pringle Drive and west limit of Anderson Street	2557-89	N/A
Bradley Drive	East limit of Garden Street and west limit of Pringle Drive	4243-98	N/A
Braebrook Drive	East limit of Anderson Street and north limit of Lofthouse Drive	4243-98	N/A
Brawley Road	West limit of Ashburn Road and east limit of Regional Road #23	1862-85	N/A
Brawley Road	East limit of Ashburn Road and west limit of Baldwin Street	1862-85	N/A
Breakwater Drive	East limit of Whitby Shores Greenway and west limit of Forecastle Road	4700-00	N/A
Brock Street	South limit of Rossland Road and south limit of Brock Street	1862-85	N/A
Brookvalley Avenue	East limit of Claudia Drive and west limit of Melody Drive	4700-00	N/A
Brookwood Boulevard	North limit of Dryden Boulevard and south limit of Willowbrook Drive	4243-98	N/A
Burns Street	East limit of Annes Street and west limit of Henry Street	1862-85	N/A
Burns Street	East limit of Athol Street and west limit of Hopkins Street	1862-85	N/A
Burns Street East	East limit of Thickson Road South and east limit of Burns Street East	4243-98	N/A
Burns Street West	East limit of Henry Street and west limit of Centre Street South	2567-89	N/A
Burns Street West	East limit of Centre Street South and west limit of Brock Street South	2567-89	N/A
Byron Street	South limit of Dunlop Street and north limit of Trent Street	1862-85	2768-89
Byron Street	South limit of Trent Street and north limit of Arthur Street	1862-85	2567-89
Byron Street South	South limit of Dunlop Street and north limit of Ontario Street West	2768-89	N/A

# Schedule “M” – Through Highways

Last Revised:

September 1, 2022

Highway	Between	By-Law Number	Repealed By
Byron Street South	South limit of Trent Street and north limit of Burns Street West	2567-89	N/A
Byron Street South	South limit of Burns Street West and north limit of Arthur Street	2567-89	N/A
Byron Street South	South limit of Ontario Street West and north limit of Trent Street West	2768-89	N/A
Canadian Oaks Drive	South limit of Rossland Road East and east limit of Thickson Road North	1862-85	N/A
Cassels Road East	East limit of Baldwin Street and west limit of Queen Street	4243-98	N/A
Cassels Road East	East limit of Queen Street and west limit of Watford Street	4243-98	N/A
Centre Street North	North limit of Beech Street and south limit of Walnut Street	1862-85	N/A
Centre Street South	South limit of Dunlop Street and north limit of Trent Street	1862-85	N/A
<del>Centre Street South</del>	<del>South limit of Trent Street and north limit of Arthur Street</del>	1862-85	2567-89
Centre Street South	South limit of Trent Street West and north limit of Burns Street West	2567-89	N/A
Centre Street South	South limit of Burns Street West and north limit of Arthur Street	2567-89	N/A
Chestnut Street	East limit of Brock Street North and east limit of Chestnut Street	1862-85	N/A
Cochrane Street	Dundas Street West and Rossland Road	7911-22	N/A
Columbus Road	East limit of Regional Road #23 and west limit of Ashburn Road	1862-85	N/A
Columbus Road	East limit of Ashburn Road and west limit of Baldwin Street	1862-85	N/A
Columbus Road	East limit of Thickson Road and east limit of Town	1862-85	N/A
Coronation Road	South limit of Winchester Road and north limit of Taunton Road	1862-85	N/A
Country Lane	North limit of Rossland Road West and north limit of Country Lane	4243-98	N/A
Crawforth Street	East limit of Anderson Street North and west limit of Bowman Avenue	3885-96	N/A
<del>Crawforth Street</del>	<del>East limit of Bowman Avenue and west limit of Thickson Road North</del>	3885-96	4239-98
Crawforth Street	East limit of Glen Hill Drive and west limit of Thickson Road North	4239-98	N/A
Deverell Street	South limit of Lofthouse Drive and east limit of Deverell Street	4243-98	N/A
Dovedale Drive	South limit of Mason Drive and west limit of Rosedale Drive	1862-85	N/A
<del>Dryden Boulevard</del>	<del>East limit of Garden Street and west limit of Anderson Street</del>	3093-92	4226-98
<del>Dryden Boulevard</del>	<del>East limit of Thickson Road North and west limit of Garrard Road</del>	3093-92	4226-98
Dryden Boulevard	East limit of Garden Street and west limit of Fallingbrook Street	4226-98	N/A
Dryden Boulevard	East limit of Waller Street and west limit of Garrard Road	4226-98	N/A

# Schedule “M” – Through Highways

Last Revised:

September 1, 2022

Highway	Between	By-Law Number	Repealed By
Dryden Boulevard	West limit of Garden Street and east limit of Brock Street North	4243-98	N/A
Dunlop Street East	East limit of Athol Street and west limit of Reynolds Street	1862-85	N/A
Dunlop Street East	East limit of Lupin Drive and west limit of Dovedale Drive	1862-85	N/A
Dunlop Street West	East limit of Henry Street and west limit of Brock Street South	1862-85	N/A
Dunlop Street West	East limit of Annes Street and west limit of Henry Street	1862-85	N/A
Elizabeth Crescent	North limit of Crawforth Street, up to and including Marta Street, and west limit of Thicksen Road	1862-85	2393-88
Elizabeth Crescent	North limit of Crawforth Street and the southerly limit of Manning Road	2393-88	N/A
Eric Clarke Drive	South limit of Donald Wilson Street and east limit of Garrard Road	3258-93	N/A
Euclid Street	North limit of Mary Street and south limit of Beech Street	1862-85	N/A
Fairview Drive	South intersection of Lyndevue Drive and Fairview Drive, and north limit of Fairview Drive	1862-85	N/A
Fallingbrook Street	East limit of Bassett Boulevard and south limit of Dryden Boulevard	2436-88	N/A
Fallingbrook Street	North limit of Dryden Boulevard and south limit of Taunton Road East	3093-92	5442-04
Fallingbrook Street	North limit of Dryden Boulevard and south limit of Finnegan Place	5442-04	N/A
Fallingbrook Street	North limit of Finnegan Place and south limit of Taunton Road East	5442-04	N/A
Fencerow Drive	North limit of Rossland Road East and northeast limit of Fencerow Drive	4243-98	N/A
Forest Heights Street	North limit of Willowbrook Drive and south limit of Yorkshire Crescent/Stonemanor Avenue	3093-92	N/A
Foundry Lane	South limit of Southwell Avenue and north limit of Wetherburn Drive	4700-00	N/A
Furrow Drive	West limit of Ringwood Drive and west limit of Fencerow Drive	4243-98	N/A
Gadsby Drive	North intersection of Gadsby Drive and Evergreen Drive, and west limit of Garrard Road	1862-85	N/A
Garden Street	North limit of Dundas Street East and south limit of Rossland Road	1862-85	N/A
Garden Street	North limit of Rossland Road East and south limit of Taunton Road East	3093-92	N/A
Garrard Road	North limit of Dundas Street East and south limit of Rossland Road	1862-85	3028-91
Garrard Road	North limit of Dundas Street East and south limit of Manning Road	3028-91	N/A
Garrard Road	North limit of Manning Road and south limit of Rossland Road	3028-91	N/A
Garrard Road	North limit of Rossland Road East and south limit of Dryden Boulevard	4243-98	N/A
Garrard Road	North limit of Dryden Boulevard and south limit of Taunton Road East	4243-98	N/A

# Schedule “M” – Through Highways

Last Revised:

September 1, 2022

Highway	Between	By-Law Number	Repealed By
Giffard Street	West limit of Cochrane Street and east limit of Wellington Street	1862-85	N/A
Glen Dhu Drive	East limit of Anderson Street and east limit of Glen Dhu Drive	1911-85	N/A
Glen Hill Drive	North limit of Dundas Street East and north limit of Maplewood Drive	1862-85	2653-89
Glen Hill Drive	North limit of Dundas Street East and south limit of Pine Hills Road	2653-89	3885-96
Glen Hill Drive	North limit of Pine Hills Road and south limit of Maplewood Drive	2653-89	N/A
Green Street	North limit of Burns Street and south limit of Ontario Street	1862-85	N/A
Hazelwood Drive	North limit of Manning Road and Dymond Drive	1862-85	2736-89
Hazelwood Drive	North limit of Evergreen Drive and Dymond Drive	2736-89	N/A
Heatherton Drive	South limit of Taunton Road East and west limit of Heatherton Drive	3258-93	4243-98
Henry Street	Dundas Street West and Victoria Street	7911-22	N/A
Hialeah Crescent	South limit of Canadian Oaks Drive ( <i>east intersection</i> ) and south limit of Canadian Oaks Drive ( <i>west intersection</i> )	2436-88	N/A
Kailee Court	North limit of Kailee Court and south limit of Kailee Court	3258-93	4243-98
Kendalwood Road	South limit of Dundas Street East and south limit of Kendalwood Road	1862-85	N/A
Kennett Drive	South limit of Bonacord Avenue and west limit of McQuay Boulevard	3093-92	N/A
Kilbride Drive	East limit of Fallingbrook Street and west limit of Anderson Street	3093-92	N/A
Kimberly Drive	South limit of Vipond Road and south limit of Kimberly Drive	4700-00	N/A
King Street	South limit of Trent Street and north limit of Arthur Street	1862-85	2567-89
King Street	South limit of Trent Street West and north limit of Burns Street West	2567-89	N/A
King Street	South limit of Burns Street West and north limit of Arthur Street	2567-89	N/A
Kirby Crescent	South limit of Nichol Avenue ( <i>west intersection</i> ) and south limit of Nichol Avenue ( <i>east intersection</i> )	1862-85	N/A
Knotty Pine Drive	North limit of Knotty Pine Drive and west limit of Whitburn Street	4243-98	N/A
Lofthouse Drive	East limit of Anderson Street and east limit of Lofthouse Drive	4243-98	N/A
Lupin Drive	South limit of Dundas Street East and Harding Street	1862-85	N/A
Mackey Drive	South limit of McQuay Boulevard and north limit of Bonacord Avenue	3258-93	4243-98
Manning Road	West limit of Anderson Street and east limit of Garden Street	1862-85	N/A



# Schedule “M” – Through Highways

Last Revised:

September 1, 2022

Highway	Between	By-Law Number	Repealed By
Manning Road	East limit of Brock Street North and west limit of Garden Street	1862-85	N/A
Manning Road	West limit of Garrard Road and east limit of Thicksen Road	1862-85	N/A
Maple Street	East limit of Brock Street North and west limit of Hickory Street	1862-85	N/A
Maplewood Drive	East limit of Anderson Street and west limit of Glen Hill Drive	1862-85	N/A
Mary Street	West limit of Garden Street and east limit of Perry Street	1862-85	N/A
Mary Street	West limit of Brock Street North and east limit of Euclid Street	1862-85	4643-00
Mary Street West	West limit of Byron Street North and east limit of Euclid Street	4643-00	N/A
Mayflower Street	North limit of Sawdon Drive and south limit of Kirby Crescent	1862-85	N/A
McCullough Drive	South limit of Burns Street and Bayview Avenue	1862-85	N/A
McQuay Boulevard	North limit of Bonacord Avenue and east limit of Goodfellow Drive	1862-85	3258-93
McQuay Boulevard	South limit of Bonacord Avenue and north limit of Dundas Street West	2447-88	3170-92
McQuay Boulevard	South limit of Bonacord Avenue and north limit of Kennett Drive	3170-92	N/A
McQuay Boulevard	South limit of Kennett Drive and north limit of Dundas Street West	3170-92	N/A
McQuay Boulevard	North limit of Bonacord Avenue and west limit of McQuay Boulevard	3258-93	5022-02
McQuay Boulevard	North limit of Bonacord Avenue and west limit of McQuay Boulevard	4243-98	5022-02
McQuay Boulevard	North limit of Bonacord Avenue and east limit of Goodfellow Drive	5022-02	N/A
Michael Boulevard	North limit of Burns Street, northerly counter clockwise to its intersection with Michael Boulevard	1862-85	4021-97
Michael Boulevard	North limit of Burns Street West, northerly and counter clockwise to the east limit of Barberry Court and Bell Drive	4021-97	N/A
Michael Boulevard	West limit of Barberry Court and Bell Drive, and east limit of Belton Court and Jeffery Street	4021-97	N/A
Michael Boulevard	West limit of Belton Court and Jeffery Street, and north limit of Flemington Court	4021-97	N/A
Michael Boulevard	South limit of Flemington Court and west limit of Ingram Court	4021-97	N/A
Michael Boulevard	East limit of Ingram Court, easterly to its intersection with Michael Boulevard ( & Michael )	4021-97	N/A
Nichol Avenue	East limit of Thicksen Road and west limit of Kendalwood Road	1862-85	4477-99
Nichol Avenue	East limit of Thicksen Road South and west limit of the east leg of Kirby Crescent	4477-99	N/A
O'Connor Drive	South limit of Bassett Boulevard and west limit of Stargell Drive	1862-85	N/A

# Schedule “M” – Through Highways

Last Revised:

September 1, 2022

Highway	Between	By-Law Number	Repealed By
Palmerston Avenue	West limit of Walton Boulevard and west limit of Palmerston Avenue	1862-85	N/A
Palmerston Avenue	West limit of Brock Street North and east limit of Walton Boulevard	1862-85	N/A
Peel Street	South limit of Gilbert Street and south limit of Peel Street	1862-85	N/A
Perkinsfield Street	South limit of Ingleborough Drive and the north limit of Goodwood Drive	2087-86	N/A
Pilkington Street	North intersection of Bradley Drive and Pilkington Street, and south intersection of Bradley Drive and Pilkington Street	1862-85	N/A
Portage Trail	East limit of Whitby Shores Greenway and west limit of Whitby Shores Greenway	4700-00	N/A
Powell Road	South limit of Dundas Street East and east limit of Hawkstone Crescent	1862-85	N/A
Prince of Wales Drive	North limit of Crawforth Street and north limit of Pine Hills Road	1862-85	N/A
Queen Street	South limit of Baldwin Street and north limit of Winchester Road	1862-85	5133-02
Queen Street	South limit of Baldwin Street and north limit of Cassels Road East	5133-02	N/A
Queen Street	South limit of Cassels Road East and north limit of Winchester Road East	5133-02	N/A
Redvers Street	South limit of Twin Streams Road and south limit of Redvers Street	4700-00	N/A
Reynolds Street	West limit of Blair Street and north limit of Ladies College Drive	1862-85	N/A
Reynolds Street	South limit of Dundas Street East and north limit of Gilbert Street	1862-85	N/A
Ribblesdale Drive	North limit of Manning Road and west limit of Anderson Street	1862-85	N/A
Rice Drive	South limit of Bassett Boulevard and south limit of Henderson Drive	1862-85	N/A
Roan Drive	East limit of Kennett Drive and west limit of McQuay Boulevard	3093-92	N/A
Rolling Acres Drive	West limit of Garrard Road and east limit of Waller Street	4243-98	N/A
Rosedale Drive	Harding Street and north intersection of Rosedale Drive and Dovedale Drive	1862-85	N/A
Rossland Road	Cochrane Street and Coronation Road	1862-85	4493-99
Rossland Road	Lake Ridge Road and Cochrane Street		7911-22
Rossland Road West	Goodfellow Road and east limit of Regional Road #23	1862-85	5022-02
Rossland Road West	West limit of Country Lane and east limit of Coronation Road	4493-99	5232-03
Rossland Road West	West limit of Cochrane Street and east limit of Lake Ridge Road (Regional Road #23)	5232-03	N/A
Sabrina Street	South limit of Cody Avenue and north limit of Brookvalley Avenue	4700-00	N/A
Sato Street	South limit of Kerrigan Drive and north limit of Rossland Road West	3258-93	4243-98

# Schedule “M” – Through Highways

Last Revised:

September 1, 2022

Highway	Between	By-Law Number	Repealed By
Sato Street	North limit of Rossland Road West and north limit of Sunny Rose Court	4243-98	N/A
Sawdon Drive	<del>North limit of Burns Street and west limit of Kendalwood Road</del>	1862-85	4015-97
Sawdon Drive	North limit of Bellwood Drive and west limit of Kendalwood Road	4015-96	N/A
Sawdon Drive	North limit of Burns Street East and south limit of Bellwood Drive	4015-96	N/A
Scott Street	South limit of Manning Road and north limit of Dundas Street East	1862-85	N/A
South Blair Street	South limit of Victoria Street East and south limit of South Blair Street	1862-85	N/A
Springwood Street	South limit of Dundas Street East and north limit of Nichol Avenue	1862-85	N/A
Stewart Street	North limit of Crawforth Street and south limit of Frederick Street	1862-85	N/A
Tamarisk Street	Rossland Road East and northerly limit of Tamarisk Street	2045-86	N/A
Timber Mill Avenue	<del>East limit of Knotty Pine Drive and west limit of Brock Street North</del>	4243-98	5464-04
Tom Edwards Drive	East limit of Thickson Road North and south limit of Taunton Road East	4243-98	N/A
Townline Road	West intersection of Highway #12 and #7, and east limit of Ashburn Road	1862-85	N/A
Townline Road	West limit of Ashburn Road and east limit of Regional Road #23	1862-85	N/A
Trent Street	West limit of Brock Street South and east limit of Henry Street	1862-85	N/A
Twin Streams Road	West limit of Twin Streams Road and west limit of Cochrane Street	4700-00	N/A
Valleywood Drive	<del>South limit of Taunton Road East and north limit of Woodlands Drive</del>	3258-93	4243-98
Valleywood Drive	South limit of Taunton Road West and north limit of Timber Mill Avenue	4243-98	N/A
Valleywood Drive	South limit of Timber Mill Avenue and north limit of Whitburn Street	4243-98	N/A
Vipond Road	East limit of Ashburn Road and west limit of Ferguson Avenue	4700-00	N/A
Vipond Road	East limit of Ferguson Avenue and west limit of Campbell Street	4700-00	N/A
Wallace Drive	East limit of Brock Street North and west limit of Bassett Boulevard	4243-98	N/A
Waller Street	South limit of Dryden Boulevard and north limit of Rolling Acres Drive	4243-98	N/A
Waller Street	South limit of Rolling Acres Drive and north limit of Winterberry Drive	4243-98	N/A
Waller Street	North limit of Dryden Boulevard and south limit of Tom Edwards Drive	4700-00	N/A
Walnut Street	West limit of Euclid Street and east limit of Cochrane Street	1862-85	N/A
Walnut Street	West limit of Cochrane Street and Lee Avenue	1862-85	N/A
Walton Boulevard	<del>South limit of Rossland Road and east limit of Palmerston Avenue</del>	1862-85	4243-98

# Schedule “M” – Through Highways

Last Revised:

September 1, 2022

Highway	Between	By-Law Number	Repealed By
Walton Boulevard	South limit of Palmerston Avenue and south limit of Walton Boulevard	1862-85	N/A
Walton Boulevard	South limit of Rossland Road West and north limit of Palmerston Avenue	4243-98	N/A
Watford Street	North limit of Winchester Road East and north limit of Watford Street	4243-98	4478-99
Watford Street	North limit of Cassels Road East and north limit of Watford Street	4478-99	N/A
Watson Street	East limit of Brock Street South and west limit of South Blair Street	1862-85	4656-00
Watson Street East	East limit of Dufferin Street and west limit of South Blair Street	4656-00	N/A
Waywell Street	East limit of Bassett Boulevard and west limit of Limestone Crescent	4243-98	N/A
Wetherburn Drive	East limit of Country Lane and north limit of Wetherburn Drive	4243-98	4700-00
Wetherburn Drive	East limit of Country Lane and southeast limit of Gartshore Drive	4700-00	N/A
Whitburn Street	North limit of Rossland Road and north limit of Whitburn Street	1862-85	4243-98
Whitburn Street	North limit of Rossland Road West and north limit (90 degree bend) of Whitburn Street	4681-00	N/A
Whitburn Street	West limit of Brock Street North and west limit (90 degree bend) of Whitburn Street	4681-00	N/A
Whitby Shores Greenway	East limit of Lighthouse Street easterly to the east limit of Seaboard Gate	4700-00	N/A
Whitby Shores Greenway	West limit of Seaboard Gate westerly to the west limit of Lighthouse Street	4700-00	N/A
White Ash Drive	East limit of Cochrane Street and south limit of White Ash Drive	1862-85	N/A
William Davidson Street	South limit of Eric Clarke Drive and north limit of Rossland Road West	3258-93	N/A
William Stephenson Drive	East limit of Anderson Street and the east limit of Glenayr Gate	2087-86	2436-88
William Stephenson Drive	East limit of Anderson Street and west limit of Thickson Road	2436-88	N/A
Willowbrook Drive	West limit of Garden Street and north limit of Willowbrook Drive	4243-98	5546-04
Willowbrook Drive	West limit of Garden Street and south limit of Golders Green Court/Woodlands Avenue	5546-04	N/A
Willowbrook Drive	North limit of Golders Green Court/Woodlands Avenue and north limit of Willowbrook Drive	5546-04	N/A
Winterberry Drive	East limit of Thickson Road East and northeast limit of Fencerow Drive	4243-98	N/A

# Schedule “N” – Stop Signs

Last Revised:

September 1, 2022

Intersection	Facing Traffic	Comments	By-Law Number	Repealed By
Abram Street and Erickson Drive	Southbound	None	2436-88	5977-07
Abrams Street and Erickson Drive	Southbound	None	5977-07	N/A
Abrams Street and William Stephenson Drive	Northbound	None	5977-07	N/A
Adanac Drive and Gallimore Court	Westbound	None	7339-17	N/A
Agar Street and Carson Avenue	Southbound	None	6014-08	N/A
Agar Street and Sturgess Crescent	Northbound	None	6014-08	N/A
Aird Street and Bassett Boulevard	Northbound	None	4243-98	5977-07
Aird Street and Bassett Boulevard	Northbound	None	5977-07	N/A
Aird Street and Limestone Crescent	Southbound	None	4243-98	5977-07
Aird Street and Limestone Crescent	Southbound	None	5977-07	N/A
Albert Street and Queen Street	Eastbound	None	5977-07	N/A
Allan Street and Stewart Street	Eastbound	None	5977-07	N/A
Allayden Drive and Kennett Drive	Northbound	None	5977-07	N/A
Allayden Drive and McQuay Boulevard	Eastbound	None	5977-07	N/A
Alomar Street and Ball Crescent	Westbound	None	6229-09	N/A
Alomar Street and Baycliffe Drive	Eastbound	None	6229-09	6661-12
Alomar Street and Baycliffe Drive	Westbound	None	6229-09	6661-12
Alomar Street, Baycliffe Drive and Medland Avenue	Northbound, Southbound, Eastbound and Westbound	All Way Stop	6661-12	N/A
Anchorage Avenue and Seaboard Gate	Eastbound	None	6048-08	N/A
Anchorage Avenue and Whitby Shores Greenway	Westbound	None	6048-08	N/A
Anderson Street and Allan Street	Westbound	None	6912-14	N/A
Anderson Street and Bradley Drive	Eastbound	None	6912-14	N/A
Anderson Street and Dryden Boulevard	Northbound, Southbound and Eastbound	All Way Stop	5977-07	6661-12
Anderson Street and Dryden Boulevard	Westbound	None	6572-12	6661-12
Anderson Street and Frederick Street	Westbound	None	6912-14	N/A

# Schedule “N” – Stop Signs

Last Revised:

September 1, 2022

Intersection	Facing Traffic	Comments	By-Law Number	Repealed By
Anderson Street and Glenayr Gate	Westbound	None	6912-14	N/A
Anderson Street and Johnson Avenue	Westbound	None	6912-14	N/A
Anderson Street and Maplewood Drive	Westbound	None	6912-14	N/A
Anderson Street and Ribblesdale Drive	Eastbound	None	6912-14	N/A
Anderson Street and William Stephenson Drive	Westbound	None	6912-14	N/A
Anderson Street, Burroughs Avenue and Napier Court	Northbound, Southbound, Eastbound and Westbound	None	4179-98	5977-07
Ann Arbour Court and Michael Boulevard	Eastbound	None	5977-07	N/A
Annavita Court and Tormina Boulevard	Eastbound	None	6423-11	N/A
Annes Street and Burns Street West	Northbound, Southbound, Eastbound and Westbound	None	3112-92	5977-07
Annes Street and Burns Street West	Northbound, Southbound, Eastbound and Westbound	All Way Stop	5977-07	N/A
Annes Street and Dunlop Street	Southbound	None	2436-88	5977-07
Annes Street and Dunlop Street West	Northbound, Southbound, Eastbound and Westbound	None	2207-87	5977-07
Annes Street and Dunlop Street West	Northbound, Southbound, Eastbound and Westbound	All Way Stop	5977-07	N/A
Applewood Crescent and Applewood Road	Eastbound and Westbound	None	1862-85	4243-98
Applewood Avenue and Applewood Crescent	Eastbound	None	4243-98	5977-07
Applewood Avenue and Applewood Crescent	Eastbound	None	5977-07	N/A
Applewood Crescent and Bellwood Drive	Southbound	None	5977-07	N/A
Apsley Crescent and Corridale Avenue	Southbound	None	6014-08	N/A
Archstone Street and Robert Attersley Drive East	Southbound	None	6334-10	N/A
Archstone Street and Sleepy Hollow Place	Northbound	None	6740-13	N/A
Arlston Court and Chieftain Street	Westbound	None	5988-07	N/A

# Schedule “N” – Stop Signs

Last Revised:

September 1, 2022

Intersection	Facing Traffic	Comments	By-Law Number	Repealed By
Armour Street and Sleepy Hollow Place	Southbound	None	6740-13/ 7679-20	N/A
Arnold Crescent and Derby Court	Southbound	None	5977-07	N/A
Arnold Crescent and Duggan Avenue	Northbound	None	5977-07	N/A
Arnold Crescent and Fitzpatrick Court	Westbound	None	5977-07	N/A
Artesian Drive and Medland Avenue	Southbound	None	6189-09	N/A
Artesian Drive and Vineyard Avenue	Northbound	None	6189-09	N/A
Arthur Street and Brock Street South	Eastbound	None	5977-07	N/A
Arthur Street and Centre Street South	Eastbound and Northbound	None	4925-85	2436-88
Arthur Street and Centre Street South	Northbound, Southbound and Eastbound	None	2436-88	5977-07
Arthur Street and Centre Street South	Northbound, Southbound and Eastbound	All Way Stop	5977-07	N/A
Ash Street and Chestnut Street East	Northbound and Southbound	None	5977-07	N/A
Ash Street and Dundas Street East	Southbound	None	5977-07	N/A
Ash Street and Maple Street East	Northbound	None	5977-07	N/A
Ash Street and Mary Street East	Northbound and Southbound	None	5977-07	N/A
Ashburn Road and Joshua Boulevard	Westbound	None	5961-07	5977-07
Ashburn Road and Robmar Road	Northbound, Southbound and Westbound	All Way Stop	7910-22	N/A
Ashburn Road and Spencers Road	Westbound	None	2826-90	5977-07
Ashburn Road and Spencers Road	Northbound, Southbound and Westbound	None	5464-04	5977-07
Ashburn Road and Spencers Road	Northbound, Southbound and Westbound	All Way Stop	5977-07	N/A
Ashburn Road and Townline Road West	Northbound, Southbound, Eastbound and Westbound	All Way Stop	5977-07	N/A
Aster Crescent and Downey Drive (north intersection)	Eastbound	None	6014-08	N/A
Aster Crescent and Downey Drive (south intersection)	Eastbound	None	6014-08	N/A
Athol Street and Dundas Street East	Northbound	None	5977-07	N/A

# Schedule “N” – Stop Signs

Last Revised:

September 1, 2022

Intersection	Facing Traffic	Comments	By-Law Number	Repealed By
<del>Athol Street and Dunlop Street East</del>	<del>Northbound, Southbound, Eastbound and Westbound</del>	None	4278-98	5977-07
Athol Street and Dunlop Street East	Northbound, Southbound, Eastbound and Westbound	All Way Stop	5977-07	N/A
<del>Athol Street and Ontario Street East</del>	<del>Northbound, Southbound, Eastbound and Westbound</del>	None	2509-88	5977-07
Athol Street and Ontario Street East	Northbound, Southbound, Eastbound and Westbound	All Way Stop	5977-07	N/A
Atlantis Drive and Mount Pleasant Avenue	Northbound	None	7258-17	N/A
<del>Ault Crescent and Darius Harns Drive (north leg)</del>	<del>Westbound</del>	None	5961-07	5977-07
<del>Ault Crescent and Darius Harns Drive (south leg)</del>	<del>Westbound</del>	None	5961-07	5977-07
<del>Bach Avenue and Pitfield Avenue</del>	<del>Southbound</del>	None	4700-00	5977-07
Bach Avenue and Pitfield Street	Southbound	None	5977-07	N/A
<del>Bach Avenue and Waller Street</del>	<del>Eastbound</del>	None	4243-98	5977-07
Bach Avenue and Waller Street	Eastbound	None	5977-07	N/A
Bagot Street and Cassels Road East	Southbound	None	5977-07	N/A
<del>Bagot Street and George Street</del>	<del>Northbound and Southbound</del>	None	1862-85	2436-88
<del>Bagot Street and George Street</del>	<del>Northbound</del>	None	2436-88	5977-07
Bagot Street and George Street	Northbound	None	5977-07	N/A
Bakerville Street and Dryden Boulevard	Southbound	None	5977-07	N/A
<del>Bakerville Street and Tom Edwards Drive</del>	<del>Northbound</del>	None	5977-07	7910-22
Baldwin Street and Brawley Road East	Westbound	None	6912-14	N/A
Baldwin Street and Brawley Road West	Eastbound	None	6912-14	N/A
Baldwin Street and Duffs Road	Eastbound	None	6912-14	N/A
Baldwin Street and Front Street	Westbound	None	6912-14	N/A
Baldwin Street and Garden Street	Westbound	None	6912-14	N/A



# Schedule “N” – Stop Signs

Last Revised:

September 1, 2022

Intersection	Facing Traffic	Comments	By-Law Number	Repealed By
Baldwin Street and Hamers Road	Westbound	None	6912-14	N/A
Baldwin Street and Mud Lake Road	Eastbound	None	6912-14	N/A
Baldwin Street and Ontario Street	Eastbound and Westbound	West leg is connection to Private Drive	6912-14	N/A
Baldwin Street and Robmar Street	Eastbound	None	6912-14	N/A
Baldwin Street and Sonley Drive	Eastbound	None	6912-14	N/A
Baldwin Street and Spencers Road	Eastbound	None	6912-14	N/A
Baldwin Street and Townline Road East	Westbound	None	6912-14	N/A
Baldwin Street and Townline Road West	Eastbound	None	6912-14	N/A
Ball Crescent (north leg) and Abbyview Drive	Westbound	None	6229-09	N/A
Ball Crescent (south leg), Abbyview Drive and St. Philip Court	Westbound	None	6334-10	N/A
Ball Crescent and Myette Drive	Eastbound	None	7471-19	N/A
Balsdon Crescent and McQuay Boulevard (north intersection)	Westbound	None	5977-07	N/A
Balsdon Crescent and McQuay Boulevard (south intersection)	Westbound	None	5977-07	N/A
Bancroft Crescent and Sato Street (north intersection)	Eastbound	None	5977-07	N/A
Bancroft Crescent and Sato Street (south intersection)	Eastbound	None	5977-07	N/A
Banerman Court and Michael Boulevard	Northbound	None	5977-07	N/A
Barchester Crescent and Wilshire Drive (north intersection)	Eastbound	None	6630-12	N/A
Barchester Crescent and Wilshire Drive (south intersection)	Eastbound	None	6630-12	N/A
Barnabas Street and Puttingedge Drive	Westbound	None	6572-12	N/A

# Schedule “N” – Stop Signs

Last Revised:

September 1, 2022

Intersection	Facing Traffic	Comments	By-Law Number	Repealed By
<del>Barwick Court and Prentice Drive</del>	Northbound	None	3258-93	5977-07
Barwick Court and Prentice Drive	Northbound	None	5977-07	N/A
Bassett Boulevard and Brendanbrook Drive	Westbound	None	1862-85	2436-88
Bassett Boulevard and Garden Street	Eastbound and Westbound	None	5977-07	N/A
Basset Boulevard and Stargell Drive	Northbound, Eastbound, and Westbound	All Way Stop	7555-19	N/A
Bayberry Court and Croxall Boulevard	Eastbound	None	6014-08	N/A
<del>Baycliffe Drive and Medland Avenue</del>	Westbound	None	6229-09	6661-12
Baycliffe Drive and Alomar Street/Medland Avenue	Northbound, Eastbound Southbound and Westbound	All Way Stop	6661-12	N/A
Baycliffe Drive and Twin Streams Road	Southbound	None	6229-09	N/A
Bayern Drive and Carnwith Drive West	Northbound	None	6814-14	N/A
Bayern Drive and Midhurst Drive	Eastbound	None	6814-14	N/A
<del>Bayside Gate and Whitby Shores Greenway</del>	Northbound, Southbound, Eastbound and Westbound	None	4700-00	5977-07
Bayside Gate and Whitby Shores Greenway	Northbound, Southbound Eastbound and Westbound	All Way Stop	5988-07	N/A
Bayview Avenue and Burns Street West	Northbound	None	5977-07	N/A
<del>Beachgrove Crescent and Solmar Avenue</del>	Southbound	None	5961-07	5977-07
Beachgrove Crescent, Blossomview Court and Solmar Avenue	Eastbound	None	5961-07	5977-07
Beaumaris Crescent and Wilshire Drive (north intersection)	Eastbound	None	6062-08	N/A
Beaumaris Crescent and Wilshire Drive (south intersection)	Eastbound	None	6062-08	N/A
Bedell Crescent and Robert Correll Court	Eastbound	None	5977-07	N/A

# Schedule “N” – Stop Signs

Last Revised:

September 1, 2022

Intersection	Facing Traffic	Comments	By-Law Number	Repealed By
Bedell Crescent and William Davidson Street (north intersection)	Westbound	None	5977-07	N/A
Bedell Crescent and William Davidson Street (south intersection)	Westbound	None	5977-07	N/A
Bedell Crescent, Robert Correll Court and Bedell Crescent	Eastbound	None	4094-97	5977-07
Beech Street and Pheasant Street	Eastbound	None	1862-85	5977-07
Beech Street East and Pheasant Street	Eastbound	None	5977-07	N/A
Beecroft Court and McQuay Boulevard	Southbound	None	5977-07	N/A
Belfountain Drive and Fencerow Drive	Southbound	None	6225-09	N/A
Belfountain Drive and Harkness Drive	Southbound	None	6744-13	N/A
Bell Drive and Dundas Street West	Northbound	None	5977-07	N/A
Bellfield Court and Lipton Crescent	Eastbound	None	3093-92	5977-07
Bellfield Court and Lipton Crescent	Eastbound	None	5977-07	N/A
Bellhouse Place and Bellhouse Place	Eastbound	None	7093-16	N/A
Bellhouse Place and Joshua Boulevard	Southbound	None	7093-16	N/A
Bellwood Drive and Sawdon Drive	Northbound, Southbound and Eastbound	None	4015-97	5977-07
Bellwood Drive and Sawdon Drive	Northbound, Southbound and Eastbound	All Way Stop	5977-07	N/A
Belmont Court and Canadian Oaks Drive	Westbound	None	5977-07	N/A
Bentonwood Crescent and Fallingbrook Street (north intersection)	Eastbound	None	5977-07	N/A
Bentonwood Crescent and Fallingbrook Street (south intersection)	Eastbound	None	5977-07	N/A
Bexley Crescent and Kinross Avenue	Northbound	None	6152-09	N/A
Bianca Drive and Joshua Boulevard	Southbound	None	5961-07	5977-07
Bianca Drive and Sandhill Court	Eastbound	None	5961-07	5977-07

# Schedule “N” – Stop Signs

Last Revised:

September 1, 2022

Intersection	Facing Traffic	Comments	By-Law Number	Repealed By
Billings Street and Burns Street East	Northbound	None	5977-07	N/A
Billings Street and Irwin Drive	Southbound	None	5977-07	N/A
Birchpark Drive and Garrard Road	Eastbound	None	6423-11	N/A
Birchpark Drive and Pebblebrook Crescent	Westbound	None	6423-11	N/A
<del>Blackfriar Avenue and Thickson Road North</del>	<del>Eastbound</del>	<del>None</del>	<del>4243-98</del>	<del>5977-07</del>
<del>Blackfriar Avenue and Watford Street</del>	<del>Westbound</del>	<del>None</del>	<del>5977-07</del>	<del>7910-22</del>
<del>Blackfriar Avenue and Wilshire Drive</del>	<del>Northbound</del>	<del>None</del>	<del>6152-09</del>	<del>6290-10</del>
Blackfriar Avenue and Wilshire Drive	Northbound, Southbound, Eastbound and Westbound	All Way Stop	6290-10	N/A
Blacksmith Lane and Country Lane	Eastbound	None	5977-07	N/A
Blanchard Court and Iberville Road	Southbound	None	5977-07	N/A
<del>Bliss Court and Topsail Avenue</del>	<del>Southbound</del>	<del>None</del>	<del>5919-07</del>	<del>5977-07</del>
Bliss Court and Topsail Avenue	Southbound	None	5977-07	N/A
Bloomsbury Street and Northcastle Crescent	Northbound	None	7545-19	N/A
Bloomsbury Street and Northcastle Crescent	Southbound	None	7545-19	N/A
Bloomsbury Street and Standwood Crescent	Northbound	None	7545-19	N/A
<del>Bloomsbury Street and Joshua Boulevard</del>	<del>Southbound</del>	<del>None</del>	<del>7545-19</del>	<del>7910-22</del>
<del>Blossomview Court and Samandria Avenue</del>	<del>Eastbound</del>	<del>None</del>	<del>5961-07</del>	<del>5977-07</del>
Bluebell Crescent and Fothergill Court	<del>Westbound at the north and south intersection</del>	None	2436-88	5977-07
Bluebell Crescent and Fothergill Court (north intersection)	Westbound	None	5977-07	N/A
Bluebell Crescent and Fothergill Court (south intersection)	Westbound	None	5977-07	N/A
<del>Bonacord Avenue and Kennett Drive</del>	<del>Northbound</del>	<del>None</del>	<del>3011-91</del>	<del>5977-07</del>
Bonacord Avenue and Mackey Drive	Northbound	None	3258-93	4243-98

# Schedule “N” – Stop Signs

Last Revised:

September 1, 2022

Intersection	Facing Traffic	Comments	By-Law Number	Repealed By
Bonacord Avenue and McQuay Boulevard	Northbound, Southbound, Eastbound and Westbound	None	3011-91	5977-07
Bonacord Avenue, Lennon Court and Mackey Drive	Northbound, Southbound and Westbound	None	5022-02	5977-07
Bonacord Avenue, Lennon Court and Mackey Drive	Northbound, Southbound and Westbound	All Way Stop	5977-07	N/A
Bond Street and Watson Street East	Northbound	None	5977-07	N/A
Bonello Crescent and Amy Court	Southbound	None	5942-07	5977-07
Bonello Crescent, Bonello Crescent and Amy Court	Southbound	None	5977-07	N/A
Bonello Crescent and Fawcett Avenue	Northbound	None	5977-07	N/A
Bonneta Court and McQuay Boulevard	Southbound	None	5977-07	N/A
Bourbon Place and Bourbon Place	Eastbound	None	5977-07	N/A
Bourbon Place and Willowbrook Drive	Eastbound	None	5977-07	N/A
Bowman Avenue and Dundas Street East	Southbound	None	5977-07	N/A
Bowman Avenue and Johnson Avenue	Northbound	None	4862-85	5977-07
Bowman Avenue and Johnson Avenue	Northbound	None	5977-07	N/A
Boychyn Drive and Bradley Drive	Northbound	None	5977-07	N/A
Boychyn Drive and Eldridge Place	Eastbound and Westbound	None	3093-92	5977-07
Boychyn Drive and Eldridge Place	Eastbound	None	5977-07	N/A
Braddock Court and Carnwith Drive West	Southbound	None	6263-09	N/A
Bradford Court and Powell Road	Westbound	None	5977-07	7038-15
Bradford Court and Powell Road	Westbound	None	7038-15	N/A
Bradley Drive and Garden Street	Eastbound and Westbound	None	5977-07	N/A
Bradley Drive and Martinet Street	Northbound, Southbound and Eastbound	All Way Stop	7910-22	N/A
Bradley Drive and Pringle Drive	Northbound, Southbound, Eastbound and Westbound	None	2557-89	5977-07
Bradley Drive and Pringle Drive	Northbound, Southbound, Eastbound and Westbound	All Way Stop	5977-07	N/A

# Schedule “N” – Stop Signs

Last Revised:

September 1, 2022

Intersection	Facing Traffic	Comments	By-Law Number	Repealed By
<del>Bradley Drive and Beech Street</del>	Eastbound, Westbound and Northbound	None	2040-86	5977-07
Bradley Drive, Beech Street East and Wilcox Court	Northbound, Southbound, Eastbound and Westbound	All Way Stop	5977-07	N/A
Bradley Drive and Robinson Crescent/Evensong Drive	Northbound, Southbound, Eastbound and Westbound	All Way Stop	7555-19	N/A
Braebrook Drive and Anderson Street	Westbound	None	5977-07	N/A
Braebrook Drive and Lofthouse Drive	Northbound	None	5977-07	N/A
Branstone Drive and Tormina Boulevard	Eastbound	None	5988-07	N/A
Branstone Drive and Tormina Boulevard	Westbound	None	6423-11	N/A
Brawley Road West and Ashburn Road	Eastbound and Westbound	None	5977-07	N/A
Brawley Road West and Duffs Road	Northbound and Southbound	None	5977-07	N/A
Breakwater Drive and Forecastle Road	Eastbound	None	5988-07	N/A
Breakwater Drive and Whitby Shores Greenway	Westbound	None	5977-07	N/A
Brendanbrook Drive and Bassett Boulevard	Westbound	None	5977-07	N/A
Brendanbrook Drive and Inglenook Court	Eastbound	None	5977-07	N/A
Bridgewater Avenue and Forest Heights Street	Eastbound	None	5977-07	N/A
Bridgewater Avenue and Willowbrook Drive	Westbound	None	5977-07	N/A
Bridgid Drive and Baycliffe Drive	Westbound	None	6229-09	N/A
<del>Bridgid Drive and Country Lane</del>	Eastbound	None	6231-09	7135-16
Bridgid Drive, Country Lane and Vineyard Drive	Northbound, Southbound, Eastbound and Westbound	All Way Stop	7135-16	N/A
<del>Bridgid Place and Bridgid Place</del>	Southbound	None	3093-92	4243-98
<del>Bridlewood Boulevard and Dryden Boulevard</del>	Southbound	None	5908-07	5977-07
Bridlewood Boulevard and Dryden Boulevard	Southbound	None	5977-07	N/A
Bridlewood Boulevard and Lady May Drive/Treen Crescent	Northbound, Southbound, Eastbound & Westbound	All Way Stop	7449-18	N/A

# Schedule “N” – Stop Signs

Last Revised:

September 1, 2022

Intersection	Facing Traffic	Comments	By-Law Number	Repealed By
Briggs Crescent and Corridale Avenue	Northbound and Eastbound	None	6014-08	N/A
Bridlewood Drive/Lady May Drive and Sebastian Street	Eastbound and Westbound	All Way Stop	7592-20	N/A
Broadleaf Avenue and McKinney Drive	Eastbound	None	5977-07	N/A
Broadview Avenue and Kendalwood Road	Westbound	None	5977-07	N/A
<del>Broadview Avenue and Powell Road</del>	<del>Eastbound</del>	<del>None</del>	<del>5977-07</del>	7910-22
Brock Street North and Clear Spring Road	Eastbound	None	6912-14	N/A
Brock Street North and Joy Thompson Avenue	Westbound	None	6912-14	N/A
Brock Street North and Kenneth Hobbs Avenue	Westbound	None	6912-14	N/A
Brock Street North and McCartney Avenue	Eastbound	None	6912-14	N/A
<del>Brock Street North and Timber Mill Avenue</del>	<del>Eastbound</del>	<del>None</del>	<del>3258-93</del>	5977-07
Brock Street North and Timber Mill Avenue	Eastbound	None	6912-14	N/A
<del>Brock Street North and Woodlands Drive</del>	<del>Eastbound</del>	<del>None</del>	<del>3258-93</del>	5977-07
Brookdale Crescent and McQuay Boulevard (north intersection)	Westbound	None	5977-07	N/A
Brookdale Crescent and McQuay Boulevard (south intersection)	Westbound	None	5977-07	N/A
Brookvalley Avenue and Claudia Drive	Westbound	None	5977-07	N/A
Brookvalley Avenue and Melody Drive	Eastbound	None	5977-07	N/A
Brookwood Boulevard and Dryden Boulevard	Southbound	None	5977-07	N/A
Broughton Court and Bradley Drive	Northbound	None	5977-07	N/A
<del>Brownell Street and Harkness Drive</del>	<del>Southbound</del>	<del>None</del>	<del>5977-07</del>	6744-13
Brownell Street and Harkness Drive	Southbound	None	6744-13	N/A
Brownridge Place and Baycliffe Drive	Westbound	None	6229-09	N/A
Brownridge Place and Brownridge Place	Southbound	None	6229-09	N/A
Bugelli Drive and Tormina Boulevard	Eastbound	None	5988-07	N/A
Bugelli Drive and Tormina Boulevard	Westbound	None	6423-11	N/A

# Schedule “N” – Stop Signs

Last Revised:

September 1, 2022

Intersection	Facing Traffic	Comments	By-Law Number	Repealed By
Burdge Court and Mansfield Crescent	Southbound	None	5977-07	N/A
Burgundy Court and Garrard Road	Eastbound	None	6014-08	N/A
Burnage Lane and Garrard Road	Westbound	None	5977-07	N/A
Burning Springs Place and Burning Springs Place	Westbound	None	7228-17	N/A
Burning Springs Place and Wycombe Street	Westbound	None	7228-17	N/A
<del>Burns Street and Athol Street</del>	<del>Northbound, Southbound, Eastbound and Westbound</del>	None	1862-85	5977-07
Burns Street East & Athol Street	Northbound, Southbound, Eastbound and Westbound	All Way Stop	5977-07	N/A
<del>Burns Street and Green Street</del>	<del>Northbound, Southbound, Eastbound and Westbound</del>	None	1862-85	5977-07
Burns Street East and Green Street	Northbound, Southbound, Eastbound and Westbound	All Way Stop	5977-07	N/A
<del>Burns Street South and Centre Street South</del>	<del>Northbound, Southbound, Eastbound and Westbound</del>	None	2567-89	5977-07
Burns Street West and Centre Street South	Northbound, Southbound, Eastbound and Westbound	All Way Stop	5977-07	N/A
<del>Burroughs Avenue and Tremount Street</del>	<del>Eastbound</del>	None	5977-07	N/A
Burwell Street and McKinney Drive	Westbound	None	7444-18	N/A
Burwell Street and Seven Oaks Street	Eastbound	None	7444-18	N/A
Butterfield Crescent and Glen Dhu Drive (north intersection)	Southbound	None	5977-07	N/A
Butterfield Crescent and Glen Dhu Drive (south intersection)	Southbound	None	5977-07	N/A
<del>Byron Street North and Chestnut Street West</del>	<del>Northbound and Southbound</del>	None	2262-87	5977-07
<del>Byron Street North and Chestnut Street West</del>	<del>Northbound and Southbound</del>	None	5977-07	7910-22



# Schedule “N” – Stop Signs

Last Revised:

September 1, 2022

Intersection	Facing Traffic	Comments	By-Law Number	Repealed By
<del>Byron Street and Maple Street</del>	Northbound	None	1862-85	5977-07
<del>Byron Street North and Maple Street West</del>	Northbound, Southbound, Eastbound and Westbound	None	4643-00	5977-07
Byron Street North and Maple Street West	Northbound	None	5977-07	N/A
Byron Street North and Mary Street West	Northbound, Southbound, Eastbound and Westbound	All Way Stop	5977-07	N/A
Byron Street North and Palmerston Avenue	Northbound and Southbound	None	5977-07	N/A
<del>Byron Street and Starr Avenue</del>	Northbound and Southbound	None	1862-85	5977-07
Byron Street North and Starr Avenue	Northbound and Southbound	None	5977-07	N/A
<del>Byron Street North and Walnut Street</del>	Northbound and Southbound	None	1862-85	5977-07
<del>Byron Street North and Walnut Street West</del>	Northbound and Southbound	None	5977-07	7910-22
Byron Street North, Byron Street South and Dundas Street West	Northbound and Southbound	None	5977-07	N/A
Byron Street South and Arthur Street	Northbound and Southbound	None	5977-07	N/A
Byron Street South and Burns Street West	Northbound and Southbound	None	5977-07	N/A
Byron Street South and Dunlop Street West	Northbound and Southbound	None	5977-07	N/A
<del>Byron Street and Ontario Street</del>	Northbound and Southbound	None	2441-88	5977-07
Byron Street South and Ontario Street West	Northbound and Southbound	None	5977-07	N/A
Byron Street South and Trent Street West	Northbound and Southbound	None	5977-07	N/A
Byron Street South and Victoria Street West	Southbound	None	5977-07	N/A
<del>Cachet Boulevard and Blackfriar Avenue</del>	Eastbound	None	6152-09	N/A
Cachet Boulevard and Blackfriar Avenue	Northbound Southbound and Eastbound	All Way Stop	6913-14	N/A
Cachet Boulevard and Carnwith Drive East	Northbound	None	6630-12	N/A
Cachet Boulevard & Columbus Road	Northbound	None	7222-17	N/A
Cachet Boulevard and Kinross Avenue/Helson Crescent (south intersection)	Northbound, Southbound, Eastbound and Westbound	All Way Stop	7816-21	N/A

# Schedule “N” – Stop Signs

Last Revised:

September 1, 2022

Intersection	Facing Traffic	Comments	By-Law Number	Repealed By
<del>Calais Street and Calais Street</del>	Southbound	None	1862-85	5977-07
Calais Street and Calais Street	Southbound	None	5977-07	N/A
<del>Calais Street and Michael Boulevard</del>	Westbound	None	5977-07	7555-19
Calder Crescent and Bradley Drive (east intersection)	Southbound	None	5977-07	N/A
Calder Crescent and Bradley Drive (west intersection)	Southbound	None	5977-07	N/A
Calistoga Drive and Brawley Road	Southbound	None	7691-20	N/A
Calistoga Drive and Petaluma Court	Eastbound	None	7691-20	N/A
Camber Court and Columbus Road West	Northbound	None	7355-18	N/A
Cambridge Court and Bradley Drive	Eastbound	None	5977-07	N/A
Campbell Street and Baldwin Street	Eastbound	None	5977-07	N/A
Campview Street & Canary Street	Northbound	None	7240-17	N/A
Campview Street & Florence Drive	Southbound	None	7240-17	N/A
<del>Canadian Oaks Drive and Evergreen Drive</del>	<del>Northbound, Southbound and Westbound</del>	None	2107-86	5977-07
Canadian Oaks Drive and Evergreen Drive	Northbound, Southbound and Westbound	All Way Stop	5977-07	N/A
<del>Canadian Oaks Drive and Hialeah Crescent</del>	<del>Northbound, Eastbound and Westbound</del>	None	2189-87	5977-07
Canadian Oaks Drive and Hialeah Crescent (east intersection)	Northbound, Eastbound and Westbound	All Way Stop	5977-07	N/A
Canary Street & Baldwin	Westbound	None	7240-17	N/A
Canary Street & Florence Drive	Eastbound	None	7240-17	N/A
Candlebrook Drive and Foothill Street	Westbound	None	5977-07	N/A
Candlebrook Drive and Palomino Place	Southbound	None	5977-07	N/A
Cardiff Court and Michael Boulevard	Northbound	None	5977-07	N/A
Carlinds Drive, Carlinds Drive and Frybrook Court	Eastbound	None	5988-07	N/A
Carlinds Drive and Darren Avenue (east intersection)	Southbound	None	5988-07	N/A
Carlinds Drive and Darren Avenue (west intersection)	Southbound	None	5988-07	N/A
Carmichael Drive and Bassett Boulevard	Westbound	None	5977-07	N/A

# Schedule “N” – Stop Signs

Last Revised:

September 1, 2022

Intersection	Facing Traffic	Comments	By-Law Number	Repealed By
Carmichael Drive and Waywell Street	Northbound	None	5977-07	N/A
Carnwith Drive and Croxall Boulevard	Southbound, Eastbound and Westbound	All Way Stop	7910-22	N/A
<del>Carnwith Drive West and Ashburn Road</del>	<del>Westbound</del>	<del>None</del>	<del>5961-07</del>	<del>5977-07</del>
Carnwith Drive West and Ashburn Road	Westbound	None	5977-07	N/A
<del>Carnwith Drive West and Hatch Street</del>	<del>Southbound</del>	<del>None</del>	<del>5961-07</del>	<del>5977-07</del>
Carnwith Drive West and Montgomery Avenue	Eastbound	None	6814-14	N/A
Carnwith Drive West and Montgomery Avenue	Westbound	None	6814-14	N/A
<del>Carnwith Drive West and Solford Drive</del>	<del>Northbound</del>	<del>None</del>	<del>5961-07</del>	<del>5977-07</del>
Carrington Place and Timber Mill Avenue	Northbound	None	5977-07	N/A
<del>Carson Avenue and Downey Drive</del>	<del>Northbound, Southbound, Eastbound and Westbound</del>	<del>None</del>	<del>5464-04</del>	<del>5977-07</del>
Carson Avenue and Downey Drive	Northbound, Southbound, Eastbound and Westbound	All Way Stop	6014-08	N/A
Carson Avenue and Watford Street	Northbound	None	5977-07	N/A
Carson Avenue and Watford Street	Eastbound	None	6014-08	N/A
Carter Crescent and Michael Boulevard (north intersection)	Eastbound	None	5977-07	N/A
Carter Crescent and Michael Boulevard (south intersection)	Southbound	None	5977-07	N/A
<del>Cassels Road and Heber Down Crescent</del>	<del>Northbound, Southbound, Eastbound and Westbound</del>	<del>None</del>	<del>4862-85</del>	<del>5977-07</del>
<del>Cassels Road and Montgomery Avenue</del>	<del>Westbound</del>	<del>None</del>	<del>4862-85</del>	<del>5977-07</del>
<del>Cassels Road East and Queen Street</del>	<del>Northbound, Southbound, Eastbound and Westbound</del>	<del>None</del>	<del>5133-02</del>	<del>5977-07</del>
Cassels Road East and Queen Street	Northbound, Southbound, Eastbound and Westbound	All Way Stop	5977-07	N/A

# Schedule “N” – Stop Signs

Last Revised:

September 1, 2022

Intersection	Facing Traffic	Comments	By-Law Number	Repealed By
Cassels Road and Roebuck Street/Princess Street	Northbound, Southbound, Eastbound and Westbound	All Way Stop	7910-22	N/A
<del>Cassels Road East and Watford Street</del>	<del>Northbound, Southbound and Eastbound</del>	<del>None</del>	<del>4478-99</del>	<del>5977-07</del>
Cassels Road East and Watford Street	Northbound, Southbound and Eastbound	All Way Stop	5977-07	N/A
Cassels Road East, Cassels Road West and Baldwin Street	Eastbound and Westbound	None	5977-07	N/A
Cassels Road West and Heber Down Crescent	Northbound, Southbound, Eastbound and Westbound	All Way Stop	5977-07	N/A
Cassels Road West and Montgomery Avenue	Westbound	None	5977-07	N/A
<del>Castle Green Drive and Thames Drive</del>	<del>Eastbound</del>	<del>None</del>	<del>4700-00</del>	<del>5977-07</del>
Castle Green Drive and Thames Drive	Eastbound	None	5977-07	N/A
Castle Green Drive and Tom Edwards Drive	Northbound	None	5977-07	N/A
Cathedral Drive & Brookstream Court	Westbound	None	6559-11	N/A
<del>Gatherine Drive and Jason Drive</del>	<del>Westbound</del>	<del>None</del>	<del>2436-88</del>	<del>5977-07</del>
Catherine Drive and Jason Drive	Westbound	None	5977-07	N/A
Catkins Crescent and Lazio Street (north intersection)	Eastbound	None	5977-07	N/A
Catkins Crescent and Lazio Street (south intersection)	Eastbound	None	5977-07	N/A
Caulton Court and Leslie Street	Eastbound	None	5977-07	N/A
Cawker Court and Hawkstone Crescent	Westbound	None	5977-07	N/A
<del>Cawker Court and Powell Road</del>	<del>Westbound</del>	<del>None</del>	<del>1862-85</del>	<del>5977-07</del>
<del>Cedar Street and Pine Street</del>	<del>Westbound</del>	<del>None</del>	<del>1862-85</del>	<del>5977-07</del>
Cedar Street and Pine Street	Westbound	None	5977-07	N/A
Cedarbrook Trail & Brawley Road West	Northbound	None	5977-07	N/A
Cedarbrook Trail and Columbus Road West	Southbound	None	5977-07	N/A
Centre Street East and Baldwin Street	Westbound	None	5977-07	N/A
<del>Centre Street and Colston Avenue</del>	<del>Westbound</del>	<del>None</del>	<del>1862-85</del>	<del>5977-07</del>

# Schedule “N” – Stop Signs

Last Revised:

September 1, 2022

Intersection	Facing Traffic	Comments	By-Law Number	Repealed By
Centre Street East and Queen Street	Eastbound	None	5977-07	N/A
<del>Centre Street North and Chestnut Street</del>	<del>Northbound, Southbound, Eastbound and Westbound</del>	None	4895-85	5977-07
Centre Street North and Chestnut Street West	Northbound, Southbound, Eastbound and Westbound	All Way Stop	5977-07	N/A
Centre Street North and John Street West	Northbound, Southbound, Eastbound and Westbound	All Way Stop	7910-22	N/A
Centre Street North and Mary Street West	Southbound	None	5977-07	N/A
<del>Centre Street North and Palmerston Avenue</del>	<del>Northbound and Southbound</del>	None	4862-85	5977-07
Centre Street North and Palmerston Avenue	Northbound and Southbound	None	5977-07	N/A
<del>Centre Street North and Walnut Street West</del>	<del>Northbound, Southbound, Eastbound and Westbound</del>	None	4862-85	5977-07
Centre Street North and Walnut Street West	Northbound, Southbound, Eastbound and Westbound	All Way Stop	5977-07	N/A
<del>Centre Street North and Beech Street</del>	<del>Northbound, Southbound and Eastbound</del>	None	4923-85	5977-07
Centre Street North, Beech Street West & Clay Street	Northbound, Southbound, Eastbound and Westbound	All Way Stop	5977-07	N/A
Centre Street North, Centre Street South and Dundas Street West	Northbound and Southbound	None	5977-07	N/A
<del>Centre Street South and Colborne Street West</del>	<del>Northbound, Southbound, Eastbound and Westbound</del>	None	4862-85	5977-07
Centre Street South and Colborne Street West	Northbound, Southbound, Eastbound and Westbound	All Way Stop	5977-07	N/A
Centre Street South and Dunlop Street West	Northbound and Southbound	None	5977-07	N/A
Centre Street South and King Street	Eastbound and Westbound	None	5977-07	N/A
Centre Street South and Trent Street West	Northbound and Southbound	None	5977-07	N/A

# Schedule “N” – Stop Signs

Last Revised:

September 1, 2022

Intersection	Facing Traffic	Comments	By-Law Number	Repealed By
Centre Street West and Baldwin Street	Eastbound	None	5977-07	N/A
Centre Street West and Colston Avenue	Westbound	None	5977-07	N/A
Champlain Court and Hopkins Street	Southbound	None	2436-88	5546-04
Champlain Court and Hopkins Street	Southbound, Eastbound and Westbound	None	5464-04	5977-07
Channel Drive and Forecastle Road	Westbound	None	4700-00	5977-07
Channel Drive and Forecastle Road	Westbound	None	5988-07	N/A
Channel Drive and Portage Trail	Northbound	None	5988-07	N/A
Charest Place and Charest Place	Southbound	None	5977-07	N/A
Charest Place and Darius Harns Drive	Eastbound	None	5977-07	N/A
Charles Street and Bagot Street	Westbound	None	5977-07	N/A
Charles Street and Front Street	Southbound	None	4862-85	5977-07
Charles Street and Front Street West	Southbound	None	5977-07	N/A
Charles Street and Queen Street	Eastbound	None	5977-07	N/A
Charles Street and Victoria Street West	Northbound	None	5977-07	N/A
Chaterhouse Drive and Bridlewood Boulevard	Westbound	None	6261-09	N/A
Chaterhouse Drive and Bridlewood Boulevard	Northbound	None	7592-20	N/A
Chatsworth Crescent and Glen Dhu Drive (east intersection)	Northbound	None	5977-07	N/A
Chatsworth Crescent and Glen Dhu Drive (west intersection)	Northbound	None	5977-07	N/A
Chatterson Street and Darren Avenue	Southbound	None	6710-13	N/A
Chelmsford Drive and Roybrook Avenue	Southbound	None	6653-12	N/A
Chestnut Street and Palace Street	Westbound	None	4862-85	5977-07
Chestnut Street East, Chestnut Street West & Brock Street North	Eastbound & Westbound	None	5977-07	N/A
Chestnut Street West and Byron Street North	Northbound, Eastbound and Westbound	All Way Stop	7910-22	N/A

# Schedule “N” – Stop Signs

Last Revised:

September 1, 2022

Intersection	Facing Traffic	Comments	By-Law Number	Repealed By
Chestnut Street West and Euclid Street	Eastbound and Westbound	None	5977-07	N/A
<del>Chestnut Street West and Kent Street</del>	<del>Eastbound and Westbound</del>	<del>None</del>	<del>4862-85</del>	<del>5977-07</del>
Chestnut Street West and Kent Street	Eastbound and Westbound	None	5977-07	N/A
Chestnut Street West and Palace Street	Westbound	None	5977-07	N/A
Chieftain Street and Darren Avenue	Northbound	None	5988-07	N/A
<del>Chiltern Place and Chiltern Place</del>	<del>Westbound</del>	<del>None</del>	<del>3258-93</del>	<del>5977-07</del>
Chiltern Place and Chiltern Place	Westbound	None	5977-07	N/A
<del>Chiltern Place and Stonemanor Avenue</del>	<del>Southbound</del>	<del>None</del>	<del>3258-93</del>	<del>5977-07</del>
Chiltern Place and Stonemanor Avenue	Southbound	None	5977-07	N/A
Chipperfield Crescent and Fallingbrook Street (north intersection)	Westbound	None	5977-07	N/A
Chipperfield Crescent and Fallingbrook Street (south intersection)	Westbound	None	5977-07	N/A
Chiswick Avenue and Cachet Boulevard	Eastbound	None	7222-17	N/A
Chiswick Avenue and Shrewsbury Drive	Westbound	None	7222-17	N/A
<del>Chopin Court and Dawson Street</del>	<del>Northbound</del>	<del>None</del>	<del>4991-86</del>	<del>5977-07</del>
Chopin Court and Dawson Street	Northbound	None	5977-07	N/A
<del>Christaller Court and Stafford Crescent</del>	<del>Westbound</del>	<del>None</del>	<del>4243-98</del>	<del>5977-07</del>
Christaller Court and Stafford Crescent	Westbound	None	5977-07	N/A
Church Street and Cassels Road East	Northbound	None	5977-07	N/A
Citation Crescent and Canadian Oaks Drive (north intersection)	Eastbound	None	5977-07	N/A
Citation Crescent and Canadian Oaks Drive (south intersection)	Eastbound	None	5977-07	N/A
Civic Centre Drive and Dryden Boulevard	Northbound	None	5977-07	N/A
Clair Avenue and Anderson Street	Eastbound	None	5977-07	N/A

# Schedule “N” – Stop Signs

Last Revised:

September 1, 2022

Intersection	Facing Traffic	Comments	By-Law Number	Repealed By
Clair Avenue and Fitzpatrick Court	Southbound	None	5977-07	N/A
Clarence Drive and Burns Street West (east intersection)	Southbound	None	5977-07	N/A
Clarence Drive and Burns Street West (west intersection)	Southbound	None	5977-07	N/A
Clarence Drive and Elizabeth Crescent	Southbound	None	2206-87	4243-98
Clarence Street and DeLong Street	Southbound	None	4243-98	5977-07
Claridge Crescent and Archstone Street (north intersection)	Eastbound	None	7040-15	N/A
Claridge Crescent and Archstone Street (south intersection)	Eastbound	None	6334-10	N/A
Claudia Drive and Sabrina Street	Eastbound	None	5977-07	N/A
Clay Street and Stokely Crescent	Eastbound	None	5977-07	N/A
Clemence Street and Athol Street	Eastbound	None	5977-07	N/A
Clemence Street and Brock Stret South	Westbound	None	5977-07	N/A
Clemence Street and Green Street	Southbound	None	1862-85	2436-88
Clemence Street and Green Street	Northbound and Southbound	None	2436-88	5977-07
Clovelly Drive and Maplewood Drive	Northbound, Southbound, Eastbound and Westbound	All Way Stop	5977-07	N/A
Cluff Court and Mackey Drive	Northbound, Southbound and Westbound	None	5022-02	5977-07
Clune Place and Clune Place	Southbound	None	4243-98	5977-07
Clune Place and Clune Place	Southbound	None	5977-07	N/A
Clune Place and Fallingbrook Street	Eastbound	None	5977-07	N/A
Coach Crescent and Glengowan Street	Southbound	None	7359-18	N/A
Coast View Court and Whitby Shores Greenway	Southbound	None	5977-07	N/A
Coates Road and Townline Road East	Southbound	None	5977-07	N/A
Gobblestone Drive and Forest Grove Drive	Eastbound	None	4243-98	5977-07



# Schedule “N” – Stop Signs

Last Revised:

September 1, 2022

Intersection	Facing Traffic	Comments	By-Law Number	Repealed By
<del>Cobblestone Drive and Old Colony Drive</del>	Southbound	None	4243-98	5977-07
Cobblestone Drive and Old Colony Drive	Southbound	None	5977-07	N/A
Cobblestone Drive and Willowbrook Drive	Northbound	None	5977-07	N/A
Cobi Street and Maple Street West	Southbound	None	5977-07	N/A
Cobi Street and Stokely Crescent	Northbound	None	5977-07	N/A
Cochrane Street and Avon Court	Eastbound	None	6912-14	N/A
Cochrane Street and Beech Street West	Eastbound and Westbound	None	6912-14	N/A
Cochrane Street and Brawley Road West	Northbound	None	5977-07	N/A
Cochrane Street and Columbus Road West	Northbound and Southbound	None	5977-07	N/A
Cochrane Street and Ferguson Street	Westbound	None	6912-14	N/A
Cochrane Street and Giffard Street	Eastbound	None	6912-14	N/A
<del>Cochrane Street and Lockridge Drive</del>	<del>Westbound</del>	None	3093-92	5977-07
<del>Cochrane Street and Lockridge Street</del>	<del>Northbound, Southbound and Westbound</del>	None	4684-00	5977-07
Cochrane Street and Lockridge Street	Northbound, Southbound and Westbound	All Way Stop	5977-07	N/A
<del>Cochrane Street and Lockridge Street</del>	<del>Westbound</del>	None	1862-85	4684-00
Cochrane Street and Lynde Court	Eastbound	None	6912-14	N/A
<del>Cochrane Street and Medland Avenue</del>	<del>Eastbound</del>	None	5908-07	5977-07
Cochrane Street and Medland Avenue	Eastbound	None	5977-07	N/A
<del>Cochrane Street and Rossland Road West</del>	<del>Eastbound</del>	None	2933-90	5977-07
<del>Cochrane Street and Twin Streams Drive</del>	<del>Northbound, Southbound and Eastbound</del>	None	4684-00	5977-07
Cochrane Street and Twin Streams Road	Northbound, Southbound and Eastbound	All Way Stop	5977-07	N/A
Cochrane Street and Valley Court	Eastbound	None	6912-14	N/A
Cochrane Street and Walnut Street	Northbound, Southbound, Eastbound and Westbound	All Way Stop	7911-22	N/A
Cochrane Street and White Ash Drive	Westbound	None	6912-14	N/A
Cody Avenue and Kimberly Drive	Eastbound	None	5977-07	N/A

# Schedule “N” – Stop Signs

Last Revised:

September 1, 2022

Intersection	Facing Traffic	Comments	By-Law Number	Repealed By
Cody Avenue and Sabrina Street	Westbound	None	5977-07	N/A
Colborne Street East and Athol Street	Eastbound and Westbound	None	5977-07	N/A
Colborne Street East, Colborne Street West and Brock Street South	Eastbound and Westbound	None	5977-07	N/A
<del>Colborne Street East and Green Street</del>	<del>Northbound, Southbound, Eastbound and Westbound</del>	<del>None</del>	<del>4038-97</del>	<del>5977-07</del>
Colborne Street East and Green Street	Northbound, Southbound, Eastbound and Westbound	All Way Stop	5977-07	N/A
<del>Colborne Street East and Hickory Street South</del>	<del>Eastbound</del>	<del>None</del>	<del>4862-85</del>	<del>5977-07</del>
Colborne Street East and Hickory Street South	Eastbound	None	5977-07	N/A
Colborne Street East and Reynolds Street	Eastbound and Westbound	None	5977-07	N/A
<del>Colborne Street and Byron Street</del>	<del>Eastbound and Westbound</del>	<del>None</del>	<del>4862-85</del>	<del>5977-07</del>
<del>Colborne Street West and Byron Street South</del>	<del>Eastbound and Westbound</del>	<del>None</del>	<del>5977-07</del>	<del>6981-15</del>
Colborne Street West and Byron Street South	Northbound, Southbound, Eastbound and Westbound	All Way Stop	6981-15	N/A
<del>Colborne Street West and Frances Street</del>	<del>Westbound</del>	<del>None</del>	<del>4862-85</del>	<del>5977-07</del>
Colborne Street West and Frances Street	Westbound	None	5977-07	N/A
Colette Drive and Garden Street	Eastbound	None	5977-07	N/A
Colston Avenue and Baldwin Street	Southbound	None	5977-07	N/A
<del>Columbus Road West and Ashburn Road</del>	<del>Eastbound and Westbound</del>	<del>None</del>	<del>5977-07</del>	<del>6389-10</del>
Columbus Road West and Ashburn Road	Northbound, Southbound, Eastbound and Westbound	All Way Stop	6389-10	N/A
<del>Coniston Court and Pringle Drive</del>	<del>Eastbound</del>	<del>None</del>	<del>2436-88</del>	<del>5977-07</del>
Coniston Court and Pringle Drive	Eastbound	None	5977-07	N/A
Conlin Road and Anderson Street	Eastbound and Westbound	None	5977-07	N/A
Connie Court and Cochran Street	Westbound	None	5977-07	N/A

# Schedule “N” – Stop Signs

Last Revised:

September 1, 2022

Intersection	Facing Traffic	Comments	By-Law Number	Repealed By
Constance Drive and Country Lane	Eastbound	None	5977-07	N/A
Constance Drive and Tiverton Lane	Westbound	None	7262-17	N/A
Consumers Drive and Cannon Court	Southbound	None	6912-14	N/A
Consumers Drive and Paisley Court	Northbound	None	6912-14	N/A
<del>Corianne Avenue and Hatch Street</del>	<del>Westbound</del>	<del>None</del>	<del>5961-07</del>	<del>5977-07</del>
<del>Gorianne Avenue and Joshua Boulevard</del>	<del>Northbound</del>	<del>None</del>	<del>5961-07</del>	<del>5977-07</del>
Cork Drive and Fallingbrook Street	Eastbound	None	5977-07	N/A
Cork Drive and Garden Street	Westbound	None	5977-07	N/A
Corner Court and McQuay Boulevard	Northbound, Southbound and Westbound	None	5022-02	5977-07
Cornerstone Crescent and Waller Street (north intersection)	Eastbound	None	5977-07	N/A
Cornerstone Crescent and Waller Street (south intersection)	Eastbound	None	5977-07	N/A
Coronation Road and Columbus Road West	Northbound	None	5977-07	N/A
<del>Coronation Road and Rossland Road West</del>	<del>Southbound</del>	<del>None</del>	<del>5022-02</del>	<del>5977-07</del>
Corsham Drive and Cachet Boulevard	Westbound	None	6367-10	N/A
Corsham Drive and Covington Drive	Northbound	None	6367-10	N/A
Cottage Crescent and Butterfly Court	Westbound	None	6710-13	N/A
Cottage Crescent and Chatterson Street and (north intersection)	Eastbound	None	6710-13	N/A
Cottage Crescent and Chatterson Street (south intersection)	Eastbound	None	6710-13	N/A
Country Lane and Brawley Road West	Northbound	None	5977-07	N/A
Country Lane and Columbus Road West	Northbound and Southbound	None	5977-07	N/A

# Schedule “N” – Stop Signs

Last Revised:

September 1, 2022

Intersection	Facing Traffic	Comments	By-Law Number	Repealed By
Country Lane and Lyndebrook Road	Northbound	None	2436-88	5977-07
Country Lane and Lyndebrook Road	Northbound	None	5977-07	N/A
Country Lane and Lyndebrook Road	Northbound and Southbound	None	1862-85	2436-88
Country Lane and Medland Avenue	Northbound	None	6231-09	N/A
Country Lane and Medland Avenue	Southbound	None	6231-09	N/A
Country Lane and Rossland Road West	Southbound, Eastbound and Westbound	None	4493-99	5977-07
Country Lane and Twin Streams Road	Southbound	None	5908-07	5977-07
Country Lane and Twin Streams Road	Northbound, Southbound, Eastbound and Westbound	All Way Stop	5977-07	N/A
Country Lane and Vineyard Avenue	Westbound	None	6231-09	7135-16
Country Lane & Vineyard Avenue/Bridgid Drive	Northbound, Southbound, Eastbound and Westbound	All Way Stop	7138-16	N/A
Courtland Avenue and Anderson Street	Westbound	None	6548-11	N/A
Covington Drive Cachet Boulevard	Westbound	None	6367-10	N/A
Covington Drive and Helston Crescent	Southbound	None	6367-10	N/A
Cranborne Crescent and Cachet Boulevard (north intersection)	Westbound	None	6630-12	N/A
Cranborne Crescent and Cachet Boulevard (south intersection)	Westbound	None	6630-12	N/A
Crawforth Street and Bowman Avenue	Eastbound and Westbound	None	1862-85	3885-96
Crawforth Street and Bowman Avenue	Northbound, Southbound, Eastbound and Westbound	None	3885-96	5977-07
Crawforth Street and Bowman Avenue	Northbound, Southbound, Eastbound and Westbound	All Way Stop	5977-07	N/A

# Schedule “N” – Stop Signs

Last Revised:

September 1, 2022

Intersection	Facing Traffic	Comments	By-Law Number	Repealed By
<del>Crawforth Street and Glen Hill Drive</del>	<del>Northbound, Southbound, Eastbound and Westbound</del>	None	4239-89	5977-07
Crawforth Street and Glen Hill Drive	Northbound, Southbound, Eastbound and Westbound	All Way Stop	5977-07	N/A
Craydon Road and Dundas Street East	Northbound	None	5977-07	N/A
Craydon Road and Dunlop Street East	Southbound	None	5977-07	N/A
<del>Crocus Crescent and Hutchison Street</del>	<del>Southbound</del>	None	<del>1862-85</del>	<del>5977-07</del>
Crocus Crescent and Hutchison Avenue	Southbound	None	5977-07	N/A
Crocus Crescent and Lupin Drive	Westbound	None	5977-07	N/A
Croft Court and Fieldnest Crescent	Westbound	None	5977-07	N/A
Crookwood Crescent and Bakerville Street (north intersection)	Westbound	None	5977-07	N/A
Crookwood Crescent and Bakerville Street (south intersection)	Westbound	None	5977-07	N/A
Crown Court and Boundary Road	Eastbound	None	5977-07	N/A
<del>Croxall Boulevard and Garnwith Drive East</del>	<del>Southbound</del>	None	<del>6014-08</del>	<del>7910-22</del>
Croxall Boulevard and Columbus Road East	Northbound	None	6014-08	N/A
Cynthia Court and William Stephenson Drive	Eastbound	None	5977-07	N/A
Dagmar Road and Townline Road West	Northbound	None	5977-07	N/A
Daines Drive and Brownell Street	Eastbound	None	5977-07	N/A
Daines Drive and Rolling Acres Drive	Northbound	None	5977-07	N/A
Dalebrook Crescent and Redvers Street	Westbound	None	5977-07	N/A
Darius Harns Drive and Holsted Road	Northbound, Southbound, Eastbound and Westbound	All Way Stop	5977-07	N/A
<del>Darius Harns Drive and Holsted Road</del>	<del>Northbound, Southbound, Eastbound and Westbound</del>	None	<del>5458-04</del>	<del>5977-07</del>

# Schedule “N” – Stop Signs

Last Revised:

September 1, 2022

Intersection	Facing Traffic	Comments	By-Law Number	Repealed By
Darius Harns Drive and Tunney Place	Eastbound	None	5961-07	5977-07
Darius Harns Drive and Vipond Road	Southbound	None	5977-07	7928-22
Darren Avenue and Anderson Street	Westbound	None	5988-07	N/A
Davidson Street and Bridgid Drive	Southbound	None	6229-09	N/A
Davidson Street and Rich Crescent	Northbound	None	6229-09	N/A
Davies Crescent and Woodward Drive (east intersection)	Southbound	None	5977-07	N/A
Davies Crescent and Woodward Drive (west intersection)	Southbound	None	5977-07	N/A
Dawson Street and Annes Street	Eastbound	None	5977-07	N/A
Dawson Street and Gershwin Court	Northbound, Eastbound and Westbound	None	4991-86	5977-07
Dawson Street and Gershwin Court	Northbound, Eastbound and Westbound	All Way Stop	5977-07	N/A
Dawson Street and Michael Boulevard	Westbound	None	5977-07	N/A
Debosky Court and Promenade Drive	Northbound	None	7483-19	N/A
Decatur Place and Decatur Place	Eastbound	None	6154-09	N/A
Decatur Place and Woodlands Avenue	Northbound	None	6154-09	N/A
Deerfield Court and Michael Boulevard	Eastbound	None	5977-07	N/A
Dehart Drive and Lofthouse Drive	Southbound	None	4243-98	5977-07
Dehart Drive and Lofthouse Drive	Southbound	None	5977-07	N/A
Delong Street and Clarence Drive	Southbound	None	5977-07	N/A
Delong Street and Harriet Street	Northbound	None	4243-98	5977-07
Delong Street and Harriet Street	Northbound	None	5977-07	N/A
Denbury Court and Holsted Road	Northbound	None	6423-11	N/A
Denison Street and Burns Street East	Southbound	None	5977-07	N/A
Denison Street and Harding Street	Northbound	None	4862-85	5977-07
Denison Street and Harding Street	Northbound	None	5977-07	N/A
Deverell Street and Lofthouse Drive	Northbound and Southbound	None	5977-07	N/A
Devlin Crescent and Adanac Drive (east intersection)	Southbound	None	7339-17	N/A

# Schedule “N” – Stop Signs

Last Revised:

September 1, 2022

Intersection	Facing Traffic	Comments	By-Law Number	Repealed By
Devlin Crescent and Adanac Drive (west intersection)	Southbound	None	7339-17	N/A
Devon Port Lane and Burns Street East	Northbound	None	7258-17	N/A
Devon Port Lane and Oceanpearl Crescent	Southbound	None	7258-17	N/A
Dewbourne Place and Dewbourne Place	Eastbound	None	3258-93	5977-07
Dewbourne Place and Dewbourne Place	Eastbound	None	5977-07	N/A
Dewbourne Place and Stonemanor Avenue	Southbound	None	3258-93	5977-07
Dewbourne Place and Stonemanor Avenue	Southbound	None	5977-07	N/A
Disney Court and James Rowe Drive	Westbound	None	5977-07	N/A
Divine Drive and Eric Clarke Drive	Eastbound	None	5977-07	N/A
Divine Drive and Weldon Street	Southbound	None	5977-07	N/A
Dodge Drive and Carson Avenue	Northbound	None	6014-08	N/A
Donald Wilson Street and Eric Clarke Drive	Eastbound	None	5977-07	N/A
Donald Wilson Street and Garrard Road	Westbound	None	5977-07	N/A
Donlevy Crescent and Seven Oaks Street (North leg)	Westbound	None	7444-18	N/A
Donlevy Crescent and Seven Oaks Street (South leg)	Westbound	None	7444-18	N/A
Donovan Crescent and Walton Boulevard (north-intersection)	Westbound	None	5977-07	N/A
Donovan Crescent and Walton Boulevard (south-intersection)	Westbound	None	5977-07	N/A
Donwoods Crescent and Glengowan Street	Northbound	None	7359-18	N/A
Donwoods Crescent and Labriola Court	Southbound	None	7548-19	N/A
Dopp Crescent and Croxall Boulevard (north intersection)	Westbound	None	6014-08	N/A
Dopp Crescent and Croxall Boulevard (south intersection)	Westbound	None	6014-08	N/A
Dorvis Drive and Sawdon Drive	Eastbound	None	5977-07	N/A

# Schedule “N” – Stop Signs

Last Revised:

September 1, 2022

Intersection	Facing Traffic	Comments	By-Law Number	Repealed By
Doulton Gate and Glen Dhu Drive	Northbound	None	5977-07	N/A
<del>Dovedale Drive and Rosedale Drive (south intersection)</del>	Eastbound	None	<del>1862-85</del>	5977-07
Dovedale Drive and Rosedale Drive	Eastbound	None	5977-07	N/A
Downey Drive and Carnwith Drive East	Northbound	None	6014-08	N/A
Downey Drive and Watford Street	Eastbound	None	5977-07	N/A
Downey Drive and Watford Street	Eastbound	None	6014-08	N/A
Dreamcrest Court and Fallingbrook Street	Eastbound	None	6454-11	N/A
Drew Court and Bradley Drive	Eastbound	None	5977-07	N/A
<del>Dryden Boulevard and Jennifer Drive</del>	Southbound	None	<del>3258-93</del>	4243-98
Dryden Boulevard and Waller Street	Northbound, Southbound, Eastbound and Westbound	All Way Stop	5977-07	N/A
Dublin Street and Lupin Drive	Westbound	None	5977-07	N/A
Dublin Street and Rosedale Drive	Eastbound	None	5977-07	N/A
Dufferin Street and Victoria Street West	Northbound	None	5977-07	N/A
Duffs Road and Townline Road West	Northbound	None	5977-07	N/A
Duggan Avenue and Anderson Street	Eastbound	None	5977-07	N/A
Duggan Avenue and Arnold Crescent (West Intersection)	Northbound, Eastbound and Westbound	All Way Stop	7910-22	N/A
Duggan Avenue and Saint Thomas Street	Westbound	None	5977-07	N/A
Duke Street and Cassels Road East	Northbound	None	5977-07	N/A
<del>Dunbar Drive and Hawkstone Crescent</del>	Northbound	None	<del>1862-85</del>	5977-07
Dunbar Drive and Hawkstone Crescent (north intersection)	Northbound	None	5977-07	N/A
Dunbar Drive and Hawkstone Crescent (south intersection)	Southbound	None	5977-07	N/A
<del>Dunlop Street West and Galais Street</del>	Westbound	None	<del>1862-85</del>	5977-07



# Schedule “N” – Stop Signs

Last Revised:

September 1, 2022

Intersection	Facing Traffic	Comments	By-Law Number	Repealed By
Dunlop Street West and Calais Street	Westbound	None	5977-07	N/A
Dundas Street West and Coronation Road	Southbound	None	6912-14	N/A
Dundas Street West and Fothergill Court	Northbound	None	6912-14	N/A
Dunlop Street East and Dovedale Drive	Eastbound	None	5977-07	N/A
Dunlop Street East and Green Street	Northbound and Southbound	None	1862-85	4496-99
Dunlop Street East and Green Street	Northbound, Southbound, Eastbound and Westbound	None	4496-99	5977-07
Dunlop Street East and Green Street	Northbound, Southbound, Eastbound and Westbound	All Way Stop	5977-07	N/A
Dunlop Street East and Lupin Drive	Eastbound and Westbound	None	5977-07	N/A
Dunlop Street East and Reynolds Street	Eastbound and Westbound	None	5977-07	N/A
Dunstable Drive and Cachet Boulevard	Eastbound	None	6630-12	N/A
Dunstable Drive and Wilshire Drive	Westbound	None	6630-12	N/A
Durham Street and Cassels Road East	Northbound	None	5977-07	N/A
Dymond Drive and Garrard Road	Eastbound	None	5977-07	N/A
Dymond Drive and Scott Street	Southbound	None	1862-85	5977-07
Eastgate Circle and Eastgate Circle	Westbound	None	6423-11	N/A
Eastgate Circle and Montgomery Avenue	Eastbound	None	6423-11	N/A
Eberlee Court and Dorvis Drive	Southbound	None	5977-07	N/A
Eggert Court and Whitby Shores Greenway	Northbound	None	5919-07	5977-07
Eggert Court and Whitby Shores Greenway	Northbound	None	5977-07	N/A
Elder Crescent and Cassels Road (east leg)	Northbound	None	5942-07	5977-07
Elder Crescent and Cassels Road (west leg)	Northbound	None	5942-07	5977-07
Elder Crescent and Cassels Road East (east intersection)	Northbound	None	5977-07	N/A

# Schedule “N” – Stop Signs

Last Revised:

September 1, 2022

Intersection	Facing Traffic	Comments	By-Law Number	Repealed By
Elder Crescent and Cassels Road East (west intersection)	Northbound	None	5977-07	N/A
Eldridge Place and Eldridge Place	Westbound	None	5977-07	N/A
<del>Elizabeth Crescent and Harriet Street</del>	<del>Northbound</del>	<del>None</del>	<del>1862-85</del>	<del>4243-98</del>
Elizabeth Crescent North and Erickson Drive	Northbound	None	5977-07	N/A
Elizabeth Crescent North and Graymar Avenue	Northbound	None	5977-07	N/A
Elizabeth Crescent North and Winter Court	Southbound	None	5977-07	N/A
<del>Elizabeth Crescent and Crawford Street</del>	<del>Southbound</del>	<del>None</del>	<del>2423-88</del>	<del>3885-96</del>
Elizabeth Crescent South and Crawford Street	Southbound	None	5977-07	N/A
<del>Elizabeth Crescent, Graymar Street and Winter Court</del>	<del>Northbound and Southbound</del>	<del>None</del>	<del>2393-88</del>	<del>5977-07</del>
<del>Elizabeth Crescent, Sceptor Street and Marta Road</del>	<del>Westbound</del>	<del>None</del>	<del>2436-88</del>	<del>5977-07</del>
<del>Elm Street and Byron Street</del>	<del>Westbound</del>	<del>None</del>	<del>1862-85</del>	<del>5977-07</del>
Elm Street and Byron Street North	Westbound	None	5977-07	N/A
Elmeroy Court and Sawdon Drive	Southbound	None	5977-07	N/A
<del>Emmett Place and Emmett Place</del>	<del>Westbound</del>	<del>None</del>	<del>3093-92</del>	<del>5977-07</del>
Emmett Place and Emmett Place	Westbound	None	5977-07	N/A
Emmett Place and Kilbride Drive	Southbound	None	5977-07	N/A
Endeavour Court and Endeavour Court	Westbound	None	7262-17	N/A
Endeavour Court and Tiverton Lane	Eastbound	None	7262-17	N/A
<del>Ennisclare Place and Ennisclare Place</del>	<del>Southeastbound</del>	<del>None</del>	<del>2436-88</del>	<del>5977-07</del>
Ennisclare Place and Ennisclare Place	Southbound	None	5977-07	N/A
Ennisclare Place and Fallingbrook Street	Westbound	None	5977-07	N/A
<del>Eric Clarke Drive and Dryden Boulevard</del>	<del>Northbound</del>	<del>None</del>	<del>3258-93</del>	<del>5977-07</del>
Eric Clarke Drive and Dryden Boulevard	Northbound	None	5977-07	N/A
Eric Clarke Drive and Garrard Road	Westbound	None	5977-07	N/A
<del>Erickson Drive and Erickson Drive</del>	<del>Westbound</del>	<del>None</del>	<del>2436-88</del>	<del>5977-07</del>

# Schedule “N” – Stop Signs

Last Revised:

September 1, 2022

Intersection	Facing Traffic	Comments	By-Law Number	Repealed By
Erickson Drive and Erickson Drive	Westbound	None	5977-07	N/A
<del>Erickson Drive and Sceptor Street</del>	<del>Northbound</del>	<del>None</del>	<del>2436-88</del>	<del>4243-98</del>
Estuary Street and Breakwater Drive	Southbound	None	5977-07	N/A
Estuary Street and Portage Trail	Northbound	None	5977-07	N/A
Euclid Street and Beech Street West	Northbound	None	5977-07	N/A
Euclid Street and John Street West	Northbound, Southbound Eastbound and Westbound	All Way Stop	7910-22	N/A
<del>Euclid Street and Mary Street</del>	<del>Northbound, Southbound, Eastbound and Westbound</del>	<del>None</del>	<del>4862-85</del>	<del>5977-07</del>
Euclid Street and Mary Street West	Northbound, Southbound, Eastbound and Westbound	All Way Stop	5977-07	N/A
<del>Euclid Street and Walnut Street West</del>	<del>Northbound, Southbound, Eastbound and Westbound</del>	<del>None</del>	<del>4862-85</del>	<del>5977-07</del>
Euclid Street and Walnut Street West	Northbound, Southbound, Eastbound and Westbound	All Way Stop	5977-07	N/A
Evaleigh Court and Crawforth Street	Northbound	None	5977-07	N/A
Evans Court and Michael Boulevard	Eastbound	None	5977-07	N/A
<del>Evensong Drive and Bradley Drive</del>	<del>Northbound</del>	<del>None</del>	<del>5977-07</del>	<del>7555-19</del>
Evergreen Drive and Gadsby Drive	Southbound	None	5977-07	N/A
<del>Evergreen Drive and Hazelwood Drive</del>	<del>Northbound, Southbound, Eastbound and Westbound</del>	<del>None</del>	<del>2736-89</del>	<del>5977-07</del>
Evergreen Drive and Hazelwood Drive	Northbound, Southbound, Eastbound and Westbound	All Way Stop	5977-07	N/A
<del>Fabrizio Court and Joshua Boulevard</del>	<del>Southbound</del>	<del>None</del>	<del>5961-07</del>	<del>5977-07</del>
Fairmeadow Place and Fairmeadow Place	Southbound	None	5977-07	N/A
Fairmeadow Place and Sawdon Drive	Northbound	None	5977-07	N/A

# Schedule “N” – Stop Signs

Last Revised:

September 1, 2022

Intersection	Facing Traffic	Comments	By-Law Number	Repealed By
Fairmount Drive and Rivers Edge Place	Westbound	None	6967-15	N/A
<del>Fairmount Drive and Summerside Avenue</del>	<del>Eastbound</del>	<del>None</del>	<del>7156-16</del>	<del>7910-22</del>
<del>Fairview Drive and Lyndevew Drive (south intersection)</del>	<del>Westbound</del>	<del>None</del>	<del>1862-85</del>	<del>5977-07</del>
Fairview Drive and Lyndevew Drive	Westbound	None	5977-07	N/A
<del>Fallingbrook Street and Finnegan Place</del>	<del>Northbound, Southbound and Eastbound</del>	<del>None</del>	<del>5442-04</del>	<del>5977-07</del>
Fallingbrook Street and Finnegan Place	Northbound, Southbound and Eastbound	All Way Stop	5977-07	N/A
<del>Fallingbrook Street, Fifewood Crescent South and Catherine Drive</del>	<del>Northbound, Southbound, Eastbound and Westbound</del>	<del>None</del>	<del>5739-06</del>	<del>5977-07</del>
Fallingbrook Street, Catherine Drive and Fifewood Crescent (south intersection)	Northbound, Southbound, Eastbound and Westbound	All Way Stop	5977-07	N/A
Fallon Court and Boychyn Drive	Westbound	None	5977-07	N/A
<del>Falstaff Crescent and Deverell Street (north and south intersections)</del>	<del>Westbound</del>	<del>None</del>	<del>4243-98</del>	<del>5977-07</del>
Falstaff Crescent and Deverell Street (north intersection)	Westbound	None	5977-07	N/A
Falstaff Crescent and Deverell Street (south intersection)	Westbound	None	5977-07	N/A
Farmingdale Street and Bayern Drive	Southbound	None	6814-14	N/A
Farmingdale Street and Midhurst Drive	Northbound	None	6814-14	N/A
<del>Farnwood Street and Chipperfield Crescent</del>	<del>Both Northbound and Southbound</del>	<del>None</del>	<del>2436-88</del>	<del>5977-07</del>
Farnwood Street and Chipperfield Crescent (north intersection)	Northbound	None	5977-07	N/A
Farnwood Street and Chipperfield Crescent (south intersection)	Southbound	None	5977-07	N/A
Fawcett Avenue and Anderson Street	Westbound	None	5977-07	N/A
Fawcett Avenue and Toscana Drive	Eastbound	None	5977-07	N/A
Fawn Court and McQuay Boulevard	Westbound	None	5977-07	N/A
Fencerow Drive and Garrard Road	Eastbound	None	6225-09	N/A

# Schedule “N” – Stop Signs

Last Revised:

September 1, 2022

Intersection	Facing Traffic	Comments	By-Law Number	Repealed By
Fencerow Drive and Tamarisk Street	Northbound, Eastbound and Westbound	All Way Stop	7910-22	N/A
Ferguson Street and Walnut Street West	Northbound	None	5977-07	N/A
<del>Fernbank Place and Fernbank Place</del>	<del>Westbound</del>	<del>None</del>	<del>4243-98</del>	<del>5977-07</del>
Fernbank Place and Fernbank Place	Westbound	None	5977-07	N/A
Fernbank Place and Willowbrook Drive	Northbound	None	5977-07	N/A
Fernway Crescent and Ribblesdale Drive (east intersection)	Southbound	None	5977-07	N/A
Fernway Crescent and Ribblesdale Drive (west intersection)	Southbound	None	5977-07	N/A
Fieldnest Crescent and Waller Street (north intersection)	Eastbound	None	5977-07	N/A
Fieldnest Crescent and Waller Street (south intersection)	Eastbound	None	5977-07	N/A
Fieldview Crescent and Mayflower Street (north intersection)	Westbound	None	5977-07	N/A
Fieldview Crescent and Mayflower Street (south intersection)	Westbound	None	5977-07	N/A
Fifewood Crescent and Fallingbrook Street (north intersection)	Westbound	None	5977-07	N/A
<del>Finnegan Place and Finnegan Place</del>	<del>Southbound</del>	<del>None</del>	<del>3093-92</del>	<del>5977-07</del>
Finnegan Place and Finnegan Place	Southbound	None	5977-07	N/A
Fitzpatrick Court and Duggan Avenue	Northbound	None	5977-07	N/A
<del>Flemington Court and Michael Boulevard</del>	<del>Northbound, Southbound and Eastbound</del>	<del>None</del>	<del>4021-97</del>	<del>5977-07</del>
Flemington Court and Michael Boulevard	Northbound, Southbound and Eastbound	All Way Stop	5977-07	N/A
Flint Crescent and Glen Dhu Drive (east intersection)	Southbound	None	5977-07	N/A
Flint Crescent and Glen Dhu Drive (west intersection)	Southbound	None	5977-07	N/A
Floree Street and Bugelli Drive	Southbound	None	5988-07	N/A

# Schedule “N” – Stop Signs

Last Revised:

September 1, 2022

Intersection	Facing Traffic	Comments	By-Law Number	Repealed By
Floree Street and Robert Attersley Drive West	Northbound	None	5988-07	N/A
Florence Drive and Canary Street	Southbound	None	7240-17	N/A
Folkstone Gate and Harrongate Place	Southbound	None	6334-10	N/A
Folkstone Gate and Robert Attersley Drive East	Northbound	None	6334-10	N/A
Foothill Street and Candlebrook Drive	Northbound	None	5977-07	N/A
Foothill Street and Kenneth Hobbs Avenue	Southbound	None	5977-07	N/A
Forbes Street and Tricont Avenue	Northbound	None	4862-85	5977-07
Forbes Street and Tricont Avenue	Northbound	None	5977-07	N/A
Forecastle Road and Portage Trail	Northbound	None	5988-07	N/A
Forecastle Road and Whitby Shores Greenway	Southbound	None	5988-07	N/A
Forest Grove Drive and Cobblestone Drive	Eastbound	None	5977-07	N/A
Forest Grove Drive and Old Colony Drive	Northbound	None	4243-98	5977-07
Forest Grove Drive and Old Colony Drive	Northbound	None	5977-07	N/A
Forest Heights Street and Willowbrook Drive	Southbound	None	5977-07	N/A
Forest Road and Garrard Road	Westbound	None	5977-07	N/A
Foster Crescent and Deverell Street (north and south-intersections)	Westbound	None	4243-98	5977-07
Foster Crescent and Deverell Street (north intersection)	Westbound	None	5977-07	N/A
Foster Crescent and Deverell Street (south intersection)	Westbound	None	5977-07	N/A
Foundry Lane and Southwell Avenue	Eastbound	None	4243-98	5977-07
Foundry Lane and Southwell Avenue	Northbound	None	5977-07	N/A
Foundry Lane and Wetherburn Drive	Southbound	None	4243-98	5977-07
Foundry Lane and Wetherburn Drive	Southbound	None	5977-07	N/A
Four Winds Drive and Breakwater Drive	Northbound	None	5988-07	N/A
Four Winds Drive and Whitby Shores Greenway	Southbound	None	5988-07	N/A
Frances Street and Dundas Street West	Northbound	None	5977-07	N/A

# Schedule “N” – Stop Signs

Last Revised:

September 1, 2022

Intersection	Facing Traffic	Comments	By-Law Number	Repealed By
Frances Street and Dunlop Street West	Northbound and Southbound	None	5977-07	N/A
<del>Frances Street and Gilbert Street</del>	<del>Northbound and Southbound</del>	<del>None</del>	<del>1862-85</del>	<del>5977-07</del>
Frances Street and Gilbert Street	Northbound and Southbound	None	5977-07	N/A
<del>Frances Street and Maria Street</del>	<del>Eastbound</del>	<del>None</del>	<del>2436-88</del>	<del>5977-07</del>
Front Street East and Brock Street South	Westbound	None	5977-07	N/A
Front Street West and Brock Street South	Eastbound	None	5977-07	N/A
Frost Drive and Bonacord Avenue	Southbound	None	5977-07	N/A
<del>Fulton Crescent and McBrien Crescent</del>	<del>Eastbound</del>	<del>None</del>	<del>3258-93</del>	<del>5977-07</del>
Fulton Crescent and McBrien Court	Eastbound	None	5977-07	N/A
Fulton Crescent and Sato Street (north intersection)	Northbound	None	5977-07	N/A
Fulton Crescent and Sato Street (south intersection)	Westbound	None	5977-07	N/A
Fulwood Crescent and Bradley Drive (east intersection)	Northbound	None	5977-07	N/A
Fulwood Crescent and Bradley Drive (west intersection)	Northbound	None	5977-07	N/A
Furrow Drive and Fencerow Drive	Eastbound	None	5977-07	N/A
Furrow Drive and Ringwood Drive	Westbound	None	5977-07	N/A
Future Road and Lofthouse Drive	Southbound	None	5977-07	N/A
Gabrielle Crescent and Lady May Drive (north intersection)	Eastbound	None	6423-11	N/A
Gabrielle Crescent and Lady May Drive (south intersection)	Eastbound	None	6423-11	N/A
<del>Gadsby Drive and Evergreen Drive (north intersection)</del>	<del>Northbound</del>	<del>None</del>	<del>1862-85</del>	<del>5977-07</del>
Gadsby Drive and Evergreen Drive (north intersection)	Northbound	None	5977-07	N/A
Gadsby Drive and Garrard Road	Eastbound	None	5977-07	N/A
<del>Gagnon Gate and Bridlewood Boulevard</del>	<del>Eastbound</del>	<del>None</del>	<del>5908-07</del>	<del>5977-07</del>
Gagnon Gate and Bridlewood Boulevard	Eastbound	None	5977-07	N/A

# Schedule “N” – Stop Signs

Last Revised:

September 1, 2022

Intersection	Facing Traffic	Comments	By-Law Number	Repealed By
<del>Gagnon Gate and Garrard Road</del>	Westbound	None	5908-07	5977-07
Gagnon Court and Garrard Road	Westbound	None	5977-07	N/A
Gail Court and Michael Boulevard	Westbound	None	5977-07	N/A
Gallimere Court and Nichol Avenue	Northbound	None	7339-17	N/A
Galt Street and Watson Street East	Southbound	None	5977-07	N/A
Garrard Road and Columbus Road East	Southbound	None	5977-07	N/A
<del>Garrard Road and Conlin Road</del>	<del>Northbound and Southbound</del>	None	1862-85	5977-07
Garrard Road and Conlin Road	Northbound and Southbound	None	5977-07	N/A
<del>Garrard Road and Manning Road</del>	<del>Northbound and Southbound</del>	None	3028-91	4243-98
<del>Garrard Road and Manning Road</del>	<del>Northbound, Southbound and Eastbound</del>	None	4243-98	5977-07
Garrard Road and Manning Road	Northbound, Southbound and Eastbound	All Way Stop	5977-07	N/A
Garrard Road and Townline Road East	Northbound	None	5977-07	N/A
<del>Garside Avenue and Heber Down Crescent</del>	Southbound	None	2716-89	5977-07
Garside Avenue and Heber Down Crescent	Southbound	None	5977-07	N/A
<del>Garside Avenue and Vipond Road</del>	Northbound	None	2716-89	5977-07
Garside Avenue and Vipond Road	Northbound	None	5977-07	N/A
Gartshore Drive and Country Lane	Westbound	None	5977-07	N/A
Gartshore Drive and Twin Streams Road	Northbound	None	5977-07	N/A
<del>Gartshore Drive and Wetherburn Drive</del>	<del>Northbound, Southbound and Westbound</del>	None	4639-00	5977-07
Gartshore Drive and Wetherburn Drive	Northbound, Southbound and Westbound	All Way Stop	5977-07	N/A
<del>Geddy Street and Medland Avenue</del>	Northbound	None	5908-07	5977-07
Geddy Street and Medland Avenue	Northbound	None	5977-07	N/A
George Street and Baldwin Street	Westbound	None	5977-07	N/A
George Street and Queen Street	Eastbound	None	5977-07	N/A
Gerrie Court and Michael Boulevard	Southbound	None	5977-07	N/A
<del>Gerry Ravary Place and Joshua Boulevard</del>	<del>Northbound</del>	None	7545-19	7910-22



# Schedule “N” – Stop Signs

Last Revised:

September 1, 2022

Intersection	Facing Traffic	Comments	By-Law Number	Repealed By
Gerry Ravary Place and Gerry Ravary Place	Southbound	None	7545-19	N/A
<del>Giffard Street and Wellington Street</del>	<del>Westbound</del>	<del>None</del>	<del>5977-07</del>	<del>7910-22</del>
Giffard Street and Wellington Street	Northbound, Southbound, Eastbound and Westbound	All Way Stop	7910-22	N/A
<del>Gilbert Street East and Athol Street</del>	<del>Eastbound and Westbound</del>	<del>None</del>	<del>5977-07</del>	<del>7910-22</del>
Gilbert Street East and Athol Street	Northbound, Southbound, Eastbound and Westbound	All Way Stop	7910-22	N/A
<del>Gilbert Street East and Green Street</del>	<del>Eastbound and Westbound</del>	<del>None</del>	<del>5977-07</del>	<del>7139-16</del>
Gilbert Street East and Green Street	Northbound, Southbound, Eastbound and Westbound	All Way Stop	7139-16	N/A
<del>Gilbert Street East and Reynolds Street</del>	<del>Northbound, Southbound and Eastbound</del>	<del>None</del>	<del>4862-85</del>	<del>5977-07</del>
Gilbert Street East and Reynolds Street	Northbound, Southbound and Eastbound	All Way Stop	5977-07	N/A
Gilbert Street West and Annes Street	Westbound	None	5977-07	N/A
<del>Gilbert Street West and Byron Street South</del>	<del>Eastbound</del>	<del>None</del>	<del>2859-90</del>	<del>5977-07</del>
Gilbert Street West and Byron Street South	Eastbound	None	5977-07	N/A
<del>Gilbert Street West and Centre Street South</del>	<del>Eastbound and Westbound</del>	<del>None</del>	<del>2859-90</del>	<del>5977-07</del>
Gilbert Street West and Centre Street South	Eastbound and Westbound	None	5977-07	N/A
<del>Gilbert Street West and King Street</del>	<del>Westbound</del>	<del>None</del>	<del>4862-85</del>	<del>5977-07</del>
Gilbert Street West and King Street	Westbound	None	5977-07	N/A
<del>Gilchrist Court and Maple Edge Lane</del>	<del>Westbound</del>	<del>None</del>	<del>4243-98</del>	<del>5977-07</del>
Gilchrist Court and Maple Edge Lane	Westbound	None	5977-07	N/A
Gladiola Court and Tamarisk Street	Westbound	None	5977-07	N/A
Glen Dhu Drive and Anderson Street	Westbound	None	5977-07	N/A
<del>Glen Hill Drive and Maplewood Drive</del>	<del>Northbound, Southbound and Eastbound</del>	<del>None</del>	<del>2653-89</del>	<del>5977-07</del>
Glen Dhu Drive and Maplewood Drive (east intersection)	Northbound, Southbound and Eastbound	All Way Stop	5977-07	N/A
Glen Dhu Drive and Maplewood Drive (west intersection)	Southbound	None	5977-07	N/A

# Schedule “N” – Stop Signs

Last Revised:

September 1, 2022

Intersection	Facing Traffic	Comments	By-Law Number	Repealed By
<del>Glen Hill Drive and Pine Hills Road</del>	<del>Northbound, Southbound and Westbound</del>	None	2653-89	5977-07
Glen Hill Drive and Pine Hills Road	Northbound, Southbound and Westbound	All Way Stop	5977-07	N/A
Glen Hill Drive South and Private Road	Northbound, Southbound and Westbound	All Way Stop	5977-07	N/A
Glenayr Gate and William Stephenson Drive	Eastbound	None	5977-07	N/A
<del>Glencedar Crescent and Bridgewater Avenue</del>	<del>Northbound</del>	None	3093-92	5977-07
Glencedar Crescent and Bridgewater Avenue (east intersection)	Northbound	None	5977-07	N/A
Glencedar Crescent and Bridgewater Avenue (west intersection)	Northbound	None	5977-07	N/A
Glengowan Street and Donwoods Crescent	Eastbound	None	7359-18	N/A
Glenlaura Crescent and Ashburn Road	Westbound	None	5977-07	N/A
Glenmore Drive and Billings Street	Westbound	None	5977-07	N/A
Glenmore Drive and Prentice Drive	Northbound	None	3258-93	5977-07
Glenmore Drive and Prentice Drive	Northbound	None	5977-07	N/A
Glenmount Court and Michael Boulevard	Northbound	None	5977-07	N/A
Gloria Crescent and Nieuwendyk Street	Southbound	None	6229-09	N/A
<del>Goldring Drive and Goodfellow Street</del>	<del>Westbound</del>	None	4862-85	5977-07
Goldring Drive and Goodfellow Street	Westbound	None	5977-07	N/A
Goldring Drive and McQuay Boulevard	Southbound	None	5977-07	N/A
<del>Goodfellow Street and Rossland Road West</del>	<del>Northbound and Eastbound</del>	None	2021-86	5022-02
<del>Goodmark Crescent and Jennifer Drive (2 locations)</del>	<del>Westbound</del>	None	3258-93	4243-98
Goodwood Drive and William Stephenson Drive	Northbound	None	5977-07	N/A
Gosselin Court and Canary Street	Northbound	None	7357-18	N/A
Gordon Street and Gordon Street	Eastbound	None	7367-18	N/A

# Schedule “N” – Stop Signs

Last Revised:

September 1, 2022

Intersection	Facing Traffic	Comments	By-Law Number	Repealed By
Gordon Street and Gordon Street	Southbound	None	7367-18	N/A
Gordon Street and South Limit	Eastbound and Southbound	None	6048-08	N/A
Gordon Street and Southshore Street	Westbound	None	7367-18	N/A
<del>Gowan Drive and Kennett Drive</del>	<del>Westbound</del>	<del>None</del>	<del>5919-07</del>	<del>5977-07</del>
Gowan Drive and Kennett Drive	Westbound	None	5977-07	N/A
Gowan Drive and Roan Drive	Southbound	None	5977-07	N/A
Graham Court and Pilkington Crescent	Southbound	None	5977-07	N/A
Grath Crescent and Gadsby Drive (east intersection)	Northbound	None	5977-07	N/A
Grath Crescent and Gadsby Drive (west intersection)	Northbound	None	5977-07	N/A
Green Street and Clemence Street	Northbound and Southbound	None	5977-07	N/A
Green Street and Dundas Street East	Northbound	None	5977-07	N/A
<del>Green Street and St. Lawrence Street</del>	<del>Northbound and Southbound</del>	<del>None</del>	<del>4862-85</del>	<del>5977-07</del>
Green Street and St. Lawrence Street	Northbound and Southbound	None	5977-07	N/A
<del>Green Street South and Ontario Street</del>	<del>Northbound and Southbound</del>	<del>None</del>	<del>4862-85</del>	<del>5977-07</del>
Green Street South and Ontario Street East	Northbound and Southbound	None	5977-07	N/A
Greenbush Place and Forest Heights Street	Westbound	None	5977-07	N/A
<del>Greenbush Place and Greenbush Place</del>	<del>Southbound</del>	<del>None</del>	<del>3093-92</del>	<del>5977-07</del>
Greenbush Place and Greenbush Place	Southbound	None	5977-07	N/A
Greenfield Crescent and Springswood Street (north intersection)	Eastbound	None	5977-07	N/A
Greenfield Crescent and Springswood Street (south intersection)	Eastbound	None	5977-07	N/A
Greenlands Court/Jays Drive and Vintage Drive	Northbound	None	7677-20	N/A
Greenwood Crescent and McCullough Drive (north intersection)	Westbound	None	5977-07	N/A

# Schedule “N” – Stop Signs

Last Revised:

September 1, 2022

Intersection	Facing Traffic	Comments	By-Law Number	Repealed By
Greenwood Crescent and McCullough Drive (south intersection)	Westbound	None	5977-07	N/A
<del>Griffen Place and Garrard Road</del>	Eastbound	None	3258-93	5977-07
Griffen Place and Garrard Road	Eastbound	None	5977-07	N/A
<del>Griffen Place and Griffen Place</del>	Southbound	None	3258-93	5977-07
Griffen Place and Griffen Place	Southbound	None	5977-07	N/A
Grouse Court and Townline Road West	Northbound	None	5977-07	N/A
Guthrie Crescent and McQuay Boulevard	Eastbound	None	5977-07	N/A
Hallett Avenue and Giffard Street	Southbound	None	5977-07	N/A
Hallett Avenue and Walnut Street West	Northbound	None	5977-07	N/A
Halls Road North and Columbus Road West	Northbound	None	5977-07	N/A
Halls Road North and Dundas Street West	Southbound	None	5977-07	N/A
<del>Halls Road and Rossland Road West</del>	<del>Northbound and Southbound</del>	None	5022-02	5977-07
<del>Halls Road North and Rossland Road West</del>	Northbound	None		7911-22
Halls Road North and Rossland Road West	Northbound	None	5977-07	N/A
<del>Hanlan Court and Scadding Avenue</del>	Northbound	None	5919-07	5977-07
Hanlan Court and Scadding Avenue	Northbound	None	5977-07	N/A
Hanover Court and Bonacord Avenue	Southbound	None	5977-07	N/A
Hanson Crescent and Bayberry Court	Northbound	None	6227-09	N/A
Hanson Crescent and Bayberry Court	Westbound	None	6227-09	N/A
Harbour Street and Watson Street East	Northbound	None	5977-07	N/A
Harbourside Drive and Majestic Street	Eastbound	None	7367-18	N/A
Harbourside Drive and James Govan Drive	Eastbound	None	7369-18	N/A
<del>Harding Street and Lupin Drive</del>	<del>Southbound and Westbound</del>	None	2193-87	5977-07
Harding Street and Lupin Drive	Westbound	None	5977-07	N/A
<del>Harding Street and Rosedale Drive</del>	Eastbound	None	2193-87	5977-07

# Schedule “N” – Stop Signs

Last Revised:

September 1, 2022

Intersection	Facing Traffic	Comments	By-Law Number	Repealed By
Harding Street and Rosedale Drive	Eastbound	None	5977-07	N/A
Harkness Drive and Belfountain Drive	Westbound	None	6744-13	N/A
Harkness Drive and Brownell Street	Westbound	None	5977-07	N/A
<del>Harlowe Court and Longfellow Court</del>	<del>Westbound</del>	<del>None</del>	<del>2436-88</del>	<del>5977-07</del>
Harlowe Court and Longfellow Court	Westbound	None	5977-07	N/A
Harness Ridge Drive and Whitburn Street	Northbound	None	5977-07	N/A
<del>Harness Ridge Drive and Woodlands Drive</del>	<del>Northbound and Southbound</del>	<del>None</del>	<del>3258-93</del>	<del>5977-07</del>
<del>Harold Street and Inglewood Place/Eaton Court</del>	<del>Eastbound</del>	<del>None</del>	<del>3093-92</del>	<del>5977-07</del>
Harold Street and Eaton Court	Eastbound	None	5977-07	N/A
Harold Street and Garrard Road	Westbound	None	5977-07	N/A
Harper Court and Michael Boulevard	Southbound	None	5977-07	N/A
Harriet Street and Annes Street	Westbound	None	5977-07	N/A
Harris Street and Beech Street West	Southbound	None	5977-07	N/A
Harrison Court and Pilkington Crescent	Southbound	None	5977-07	N/A
Harrongate Place and Broadleaf Avenue	Southbound	None	5977-07	N/A
Harrongate Place and Harrongate Place	Eastbound	None	6334-10	N/A
<del>Hartrick Place and Garrard Road</del>	<del>Eastbound</del>	<del>None</del>	<del>3258-93</del>	<del>5977-07</del>
Hartrick Place and Garrard Road	Eastbound	None	5977-07	N/A
<del>Hartwick Place and Hartwick Place</del>	<del>Northbound</del>	<del>None</del>	<del>3258-93</del>	<del>5977-07</del>
Hartrick Place and Hartrick Place	Northbound	None	5977-07	N/A
<del>Hatch Street and Joshua Boulevard</del>	<del>Northbound</del>	<del>None</del>	<del>5961-07</del>	<del>5977-07</del>
Havenwood Place and Havenwood Place	Westbound	None	5977-07	N/A
Havenwood Place and Whitby Shores Greenway	Southbound	None	5977-07	N/A
Haverhill Crescent and Harrongate Place (north intersection)	Eastbound	None	6334-10	N/A

# Schedule “N” – Stop Signs

Last Revised:

September 1, 2022

Intersection	Facing Traffic	Comments	By-Law Number	Repealed By
Haverhill Crescent and Harrongate Place (south intersection)	Eastbound	None	6334-10	N/A
<del>Hawkins Court and Winter Court</del>	<del>Westbound</del>	<del>None</del>	<del>4243-98</del>	<del>5977-07</del>
Hawkins Court and Winter Court	Westbound	None	5977-07	N/A
Hawkstone Crescent and Powell Road	Eastbound	None	5977-07	N/A
Hawley Crescent and Canadian Oaks Drive	Northbound and Eastbound	None	5977-07	N/A
Hawstead Crescent and Cachet Boulevard (north intersection)	Westbound	None	6630-12	N/A
Hawstead Crescent and Cachet Boulevard (south intersection)	Westbound	None	6630-12	N/A
Hazelwood Drive and Scott Street	Eastbound	None	5977-07	N/A
Headlands Crescent and Rolling Acres Drive (east intersection)	Northbound	None	5977-07	N/A
Headlands Crescent and Rolling Acres Drive (west intersection)	Northbound	None	5977-07	N/A
Heard Crescent and James Rowe Drive (north intersection)	Westbound	None	5977-07	N/A
Heard Crescent and James Rowe Drive (south intersection)	Westbound	None	5977-07	N/A
Heathfield Street and Coach Crescent	Northbound	None	7359-18	N/A
Heathfield Street and Glengowan Street	Southbound	None	7359-18	N/A
Heaver Drive and Garden Street	Westbound	None	5977-07	N/A
Heaver Drive and Woodward Drive	Eastbound	None	5977-07	N/A
<del>Heber Down Crescent and Campbell Drive</del>	<del>Northbound</del>	<del>None</del>	<del>1862-85</del>	<del>5977-07</del>
<del>Heber Down Crescent and Ferguson Avenue</del>	<del>Westbound</del>	<del>None</del>	<del>1862-85</del>	<del>5977-07</del>
Heber Down Crescent and Ferguson Street	Westbound	None	5977-07	N/A

# Schedule “N” – Stop Signs

Last Revised:

September 1, 2022

Intersection	Facing Traffic	Comments	By-Law Number	Repealed By
Heber Down Crescent and Mitchell Avenue	Northbound, Southbound, Eastbound and Westbound	None	2716-89	5977-07
Heber Down Crescent and Mitchell Avenue	Southbound, Eastbound and Westbound	All Way Stop	5977-07	N/A
Heber Down Crescent and Vipond Road	Northbound	None	5977-07	N/A
Heda Court and Michael Boulevard	Westbound	None	5977-07	N/A
Heights Street and Yorkshire Crescent	Northbound	None	5977-07	N/A
Helston Crescent and Cachet Boulevard (north intersection)	Westbound	None	6367-10	N/A
Helston Crescent and Cachet Boulevard (south-intersection)	Westbound	None	6367-10	7816-21
Hemingford Place and Bassett Boulevard	Southbound	None	5977-07	N/A
Hemingford Place and Hemingford Place	Eastbound	None	5977-07	N/A
Henderson Drive and Bassett Boulevard	Westbound	None	5977-07	N/A
Henderson Drive and Rice Drive (east intersection)	Eastbound and Westbound	None	5977-07	N/A
Henderson Drive and Rice Drive (west intersection)	Westbound	None	5977-07	N/A
Henry Street and Arthur Street	Westbound	None	6912-14	N/A
Henry Street and Colborne Street West	Eastbound and Westbound	None	6912-14	N/A
Henry Street and Dunlop Street	Northbound, Southbound, Eastbound and Westbound	All Way Stop	7911-22	N/A
Henry Street and Gilbert Street West	Eastbound	None	6912-14	N/A
Henry Street and Harriet Street	Eastbound	None	6912-14	N/A
Henry Street and Ontario Street West	Westbound	None	6912-14	N/A
Henry Street and Pitt Street West	Westbound	None	6912-14	N/A
Henry Street and St. John Street	Westbound	None	6912-14	N/A
Henry Street and Trent Street West	Westbound	None	6912-14	N/A
Heron Road and Townline Road West	Northbound	None	5977-07	N/A

# Schedule “N” – Stop Signs

Last Revised:

September 1, 2022

Intersection	Facing Traffic	Comments	By-Law Number	Repealed By
Hesham Place and Cachet Boulevard	Westbound	None	6367-10	N/A
Hesham Drive and Helston Crescent	Northbound	None	6367-10	N/A
Hialeah Crescent and Canadian Oaks Drive (west intersection)	Northbound	None	5977-07	N/A
Hickory Street and Beech Street East	Southbound	None	5977-07	N/A
Hickory Street and Bradley Drive	Northbound	None	5977-07	N/A
Hickory Street and Mary Street East	Northbound and Southbound	None	5977-07	N/A
Hickory Street North and Chestnut Street East	Southbound	None	5977-07	N/A
Hickory Street South and Dunlop Street East	Southbound	None	4862-85	5977-07
Hickory Street North and Dunlop Street East	Southbound	None	5977-07	N/A
High Street and Walnut Street West	Northbound	None	5977-07	N/A
Highfield Drive and Jeranna Court	Southbound	None	3093-92	5977-07
Highfield Drive and Jeranna Court	Southbound	None	5977-07	N/A
Hillcourt Avenue and Willowbrook Drive	Eastbound	None	5977-07	N/A
Hiscox Court and Visser Court	Eastbound	None	5977-07	N/A
Hodgson Drive and Kennett Drive	Westbound	None	5977-07	N/A
Hodgson Drive and Roan Drive	Northbound	None	5977-07	N/A
Holden Court and Kirby Crescent	Westbound	None	5977-07	N/A
Holliday Drive and Bonacord Avenue	Southbound	None	5977-07	N/A
Holliday Drive and Frost Drive (west intersection)	Westbound	None	4862-85	5977-07
Holliday Drive and Frost Drive	Westbound	None	5977-07	N/A
Holman Court and Twin Streams Road	Northbound	None	6229-09	N/A
Holsted Road and Ashburn Road	Westbound	None	5977-07	N/A
Holsted Road and Montgomery Avenue	Eastbound	None	6423-11	6915-14
Holsted Road and Montgomery Avenue	Northbound, Southbound, Eastbound and Westbound	All Way Stop	6915-14	N/A



# Schedule “N” – Stop Signs

Last Revised:

September 1, 2022

Intersection	Facing Traffic	Comments	By-Law Number	Repealed By
Hoodgate Drive/Pinebrook Crescent and Valleywood Drive	Northbound, Southbound, Eastbound and Westbound	All Way Stop	7910-22	N/A
<del>Hoodgate Drive and Valleywood Drive</del>	<del>Eastbound</del>	<del>None</del>	<del>5977-07</del>	<del>7910-22</del>
Hoodgate Drive and Whitburn Street	Southbound	None	5977-07	N/A
Hopkins Street and Burns Street East	Eastbound	None	6912-14	N/A
Hopkins Street and Carlow Court	Eastbound	None	6912-14	N/A
Hopkins Street, Champlain Court & AMC Drive	Southbound, Eastbound and Westbound	All Way Stop	5977-07	N/A
Hopkins Street and Industrial Drive	Eastbound	None	6912-14	N/A
Hopkins Street and Nichol Avenue	Westbound	None	6912-14	N/A
Hopkins Street and Warren Road	Westbound	None	6912-14	N/A
Horseshoe Drive and Long Drive	Southbound	None	5977-07	N/A
<del>Hoyt Court and Erickson Drive</del>	<del>Northbound</del>	<del>None</del>	<del>2436-88</del>	<del>5977-07</del>
Hoyt Court and Erickson Drive	Northbound	None	5977-07	N/A
Hubble Drive and Joy Thompson Avenue	Southbound	None	5977-07	N/A
Hunter Street and Kendalwood Road	Westbound	None	5977-07	N/A
Hunter Street and Powell Road	Eastbound	None	5977-07	N/A
Hutchison Avenue and Dovedale Drive	Eastbound	None	5977-07	N/A
Hutchison Avenue and Lupin Drive	Westbound	None	5977-07	N/A
Hyland Street and Garden Street South	Westbound	None	5977-07	N/A
<del>Ian Fleming Crescent and Eric Clarke Drive</del>	<del>Eastbound</del>	<del>None</del>	<del>3093-92</del>	<del>5977-07</del>
<del>Ian Fleming Crescent and Eric Clarke Drive</del>	<del>Eastbound</del>	<del>None</del>	<del>3258-93</del>	<del>5977-07</del>
Ian Fleming Crescent and Eric Clarke Drive (north intersection)	Eastbound	None	5977-07	N/A
Ian Fleming Crescent and Eric Clarke Drive (south intersection)	Eastbound	None	5977-07	N/A
Iberville Road and Anderson Street	Eastbound	None	5977-07	N/A

# Schedule “N” – Stop Signs

Last Revised:

September 1, 2022

Intersection	Facing Traffic	Comments	By-Law Number	Repealed By
Iberville Road and Underwood Drive	Westbound	None	5977-07	N/A
Ingleborough Drive and Perkinsfield Street	Westbound	None	5977-07	N/A
Ingleborough Drive and William Stephenson Drive	Westbound	None	5977-07	N/A
Inglenook Court and Fallingbrook Street	Northbound	None	4862-85	5977-07
Inglenook Place and Fallingbrook Street	Northbound	None	5977-07	N/A
Inglewood Place and Inglewood Place	Eastbound	None	3093-92	5977-07
Inglewood Place and Inglewood Place	Eastbound	None	5977-07	N/A
Inkpen Lane and Knotty Pine Drive	Southbound	None	3258-93	5977-07
Inkpen Lane and Knotty Pine Drive	Southbound	None	5977-07	N/A
Inkpen Lane and Timber Mill Avenue	Northbound	None	3258-93	5977-07
Inkpen Lane and Timber Mill Avenue	Northbound	None	5977-07	N/A
Inlet Bay Drive and Anchorage Avenue	Southbound	None	6048-08	N/A
Inlet Bay Drive and Vista Beach Court	Northbound	None	6048-08	N/A
Internal Road and Gordon Street	Westbound	None	5977-07	N/A
Intrepid Drive and Overlord Street	Eastbound	None	2436-88	4243-98
Intrepid Drive and Overlord Street	Eastbound	None	5977-07	N/A
Intrepid Drive and William Stephenson	Eastbound	None	5977-07	N/A
Inveray Court and Tom Edwards Drive	Southbound	None	5977-07	N/A
Iona Court and Tom Edwards Drive	Southbound	None	5977-07	N/A
Ipswich Place and Cachet Boulevard	Westbound	None	6367-10	N/A
Ipswich Place and Ipswich Place	Northbound	None	6367-10	N/A
Irwin Drive and Billings Street	Eastbound	None	5977-07	N/A
Irwin Drive and Garden Street	Eastbound	None	3093-92	5977-07
Irwin Drive and Garden Street	Eastbound	None	5977-07	N/A
Ivanic Court and Bradley Drive	Eastbound	None	5977-07	N/A
Jacob Drive and McQuay Boulevard	Northbound	None	5977-07	N/A

# Schedule “N” – Stop Signs

Last Revised:

September 1, 2022

Intersection	Facing Traffic	Comments	By-Law Number	Repealed By
<del>Jacob Drive and Renfield Crescent</del>	Southbound	None	1862-85	5977-07
Jacob Drive and Renfield Crescent	Southbound	None	5977-07	N/A
James Govan Drive and Gordon Street	Southbound	None	7369-18	N/A
James Govan Drive and Harbourside Drive	Southbound	None	7367-18	N/A
James Street and Bagot Street	Westbound	None	5977-07	N/A
James Street and Centre Street South	Eastbound	None	5977-07	N/A
James Street and King Street	Westbound	None	5977-07	N/A
James Street and Queen Street	Eastbound	None	5977-07	N/A
<del>Jamieson Crescent and Braebrook Drive (north and south intersections)</del>	Westbound	None	4243-98	5977-07
Jamieson Crescent and Braebrook Drive (north intersections)	Westbound	None	5977-07	N/A
Jamieson Crescent and Braebrook Drive (south intersections)	Westbound	None	5977-07	N/A
Jamieson Crescent and Hartford Court	Eastbound	None	5977-07	N/A
Janedale Crescent and Kirby Crescent (north intersection)	Eastbound	None	5977-07	N/A
Janedale Crescent and Kirby Crescent (south intersection)	Eastbound	None	5977-07	N/A
Jansen Court and Bradley Drive	Southbound	None	5977-07	N/A
Jarrow Crescent and Wycombe Street (North intersection)	Eastbound	None	7224-17	N/A
Jarrow Crescent and Wycombe Street (South intersection)	Eastbound	None	7224-17	N/A
<del>Jason Drive and Dryden Boulevard</del>	Northbound	None	2436-88	5977-07
Jason Drive and Dryden Boulevard	Northbound and Southbound	None	5977-07	N/A

# Schedule “N” – Stop Signs

Last Revised:

September 1, 2022

Intersection	Facing Traffic	Comments	By-Law Number	Repealed By
Jason Drive and Fallingbrook Street	Eastbound	None	5977-07	N/A
Jays Drive and Vintage Drive (north intersection)	Eastbound and Westbound	None	5977-07	N/A
Jeanne Court and Hazelwood Drive	Westbound	None	5977-07	N/A
Jeffery Street and Nordeagle Avenue	Southbound	None	5977-07	N/A
Jennifer Court and Sonley Drive	Eastbound	None	6423-11	N/A
Jermyn Street and Annes Street	Eastbound	None	5977-07	N/A
Jermyn Street and Michael Boulevard	Westbound	None	5977-07	N/A
Jessie Court and Tormina Boulevard	Eastbound	None	6423-11	N/A
<del>John Street and Ash Street</del>	Eastbound	None	<del>4862-85</del>	<del>5977-07</del>
John Street East and Ash Street	Eastbound	None	5977-07	N/A
John Street East and Brock Street North	Westbound	None	5977-07	N/A
<del>John Street and Perry Street</del>	<del>Eastbound and Westbound</del>	None	<del>4862-85</del>	<del>5977-07</del>
John Street East and Perry Street	Eastbound and Westbound	None	5977-07	N/A
John Street West and Brock Street North	Eastbound	None	5977-07	N/A
<del>John Street West and Byron Street North</del>	<del>Eastbound and Westbound</del>	None	<del>2824-90</del>	<del>5977-07</del>
John Street West and Byron Street North	Eastbound and Westbound	None	5977-07	N/A
<del>John Street and Centre Street North</del>	<del>Eastbound and Westbound</del>	None	<del>4862-85</del>	<del>5977-07</del>
<del>John Street West and Centre Street North</del>	<del>Eastbound and Westbound</del>	None	<del>5977-07</del>	<del>7910-22</del>
<del>John Street West and Euclid Street</del>	<del>Eastbound and Westbound</del>	None	<del>5977-07</del>	<del>7910-22</del>
<del>John Street and High Street</del>	Westbound	None	<del>4862-85</del>	<del>5977-07</del>
John Street West and High Street	Westbound	None	5977-07	N/A
Johnson Avenue and Stewart Street	Eastbound and Westbound	None	5977-07	N/A
Jones Court and Stewart Street	Eastbound	None	5977-07	N/A
Jordan Court and Bayern Drive	Westbound	None	6814-14	N/A
Joshua Boulevard and Bloomsbury Street/ Gerry Ravary Place	Northbound, Southbound, Eastbound and Westbound	All Way Stop	7910-22	N/A

# Schedule “N” – Stop Signs

Last Revised:

September 1, 2022

Intersection	Facing Traffic	Comments	By-Law Number	Repealed By
Joshua Boulevard and Montgomery Avenue	Eastbound	None	7133-16	N/A
<del>Joshua Boulevard and Sandhill Court</del>	<del>Southbound</del>	<del>None</del>	<del>5961-07</del>	<del>5977-07</del>
Joy Thompson Avenue and Willowbrook Drive	Eastbound	None	5977-07	N/A
<del>Joyce Cox Gate and Bedell Crescent and-</del>	<del>Eastbound</del>	<del>None</del>	<del>4094-97</del>	<del>5977-07</del>
Joyce Cox Gate and Bedell Crescent	Eastbound	None	5977-07	N/A
Joyce Cox Gate and William Davidson Street	Westbound	None	5977-07	N/A
Jubilee Court and Nichol Avenue	Northbound	None	5977-07	N/A
Juneau Crescent and Lazio Street (north intersection)	Eastbound	None	5977-07	N/A
Juneau Crescent and Lazio Street (south intersection)	Eastbound	None	5977-07	N/A
Kalar Lane and Baycliffe Drive	Westbound	None	6229-09	N/A
Kalar Lane and Kirkland Place	Eastbound	None	6229-09	N/A
Kapuscinski Court and Whitburn Street	Westbound	None	5977-07	N/A
Keiffer Court and Medland Avenue	Southbound	None	6628-12	N/A
Keith Street and Brock Street South	Eastbound	None	5977-07	N/A
Keith Street and Byron Street South	Eastbound and Westbound	None	5977-07	N/A
Keith Street and Centre Street South	Westbound	None	5977-07	N/A
<del>Kendalwood Road and Nichol Avenue</del>	<del>Northbound, Southbound and Eastbound</del>	<del>None</del>	<del>4700-00</del>	<del>5977-07</del>
Kendalwood Road and Nichol Avenue	Northbound, Southbound and Eastbound	All Way Stop	5977-07	N/A
Kenilworth Crescent and Wilshire Drive (north intersection)	Eastbound	None	6630-12	N/A
Kenilworth Crescent and Wilshire Drive (south intersection)	Eastbound	None	6630-12	N/A
Kenneth Hobss Avenue and Vanier Street	Northbound, Southbound, Eastbound and Westbound	All Way Stop	6014-08	N/A
<del>Kennett Drive and McQuay Boulevard</del>	<del>Eastbound</del>	<del>None</del>	<del>3170-92</del>	<del>5977-07</del>
Kennett Drive and McQuay Boulevard	Northbound, Southbound and Eastbound	All Way Stop	5977-07	N/A

# Schedule “N” – Stop Signs

Last Revised:

September 1, 2022

Intersection	Facing Traffic	Comments	By-Law Number	Repealed By
Kenny Court and Shore Drive	Southbound	None	3258-93	5977-07
Kenny Court and Shore Avenue	Southbound	None	5977-07	N/A
Kent Street and Beech Street West	Northbound	None	5977-07	N/A
Kent Street and John Street West	Northbound and Southbound	None	2836-90	5977-07
Kent Street and John Street West	Northbound and Southbound	None	5977-07	N/A
Kent Street and Mary Street West	Northbound and Southbound	None	5977-07	N/A
Kent Street and Walnut Street	Northbound and Southbound	None	1862-85	5977-07
Kent Street and Walnut Street West	Northbound and Southbound	None	5977-07	N/A
Kenton Court and Michael Boulevard	Southbound	None	5977-07	N/A
Kenyon Court and Stafford Crescent	Eastbound	None	4243-98	5977-07
Kenyon Court and Stafford Crescent	Eastbound	None	5977-07	N/A
Kerrigan Drive and Sato Street	Eastbound	None	5977-07	N/A
Kerrigan Drive and Whitburn Street	Westbound	None	5977-07	7910-22
Kilberry Drive and Beech Street	Northbound	None	1862-85	5977-07
Kilberry Drive and Beech Street East	Northbound	None	5977-07	N/A
Kilberry Drive and Garden Street	Eastbound	None	1862-85	5977-07
Kilbride Drive and Anderson Street	Eastbound	None	5977-07	N/A
Kilbride Drive and Fallingbrook Street	Westbound	None	5977-07	N/A
Kimberly Drive and Vipond Road	Northbound	None	5977-07	7816-21
King Street and Arthur Street	Northbound and Southbound	None	5977-07	N/A
King Street and Burns Street West	Northbound and Southbound	None	5977-07	N/A
King Street and Colborne Street West	Eastbound and Westbound	None	1862-85	5277-03
King Street and Colborne Street West	Northbound, Eastbound and Westbound	None	5277-03	5977-07
King Street and Colborne Street West	Northbound	None	5977-07	N/A
King Street and Dundas Street West	Northbound	None	5977-07	N/A
King Street and Dunlop Street West	Northbound and Southbound	None	5977-07	N/A

# Schedule “N” – Stop Signs

Last Revised:

September 1, 2022

Intersection	Facing Traffic	Comments	By-Law Number	Repealed By
<del>King Street and Ontario Street</del>	<del>Northbound and Southbound</del>	None	1862-85	5977-07
King Street and Ontario Street West	Northbound and Southbound	None	5977-07	N/A
King Street and Trent Street West	Northbound and Southbound	None	5977-07	N/A
<del>Kinross Avenue and Cachet Boulevard</del>	<del>Eastbound</del>	None	6152-09	7816-21
Kinsmen Court and Price Street	Eastbound	None	5977-07	N/A
<del>Kinsmen Court and Way Street</del>	<del>Eastbound</del>	None	2600-89	5977-07
Kirby Crescent and Nichol Avenue (west intersection)	Northbound	None	5977-07	N/A
Kirby Crescent and Mayflower Street/Winston Crescent	Northbound, Southbound, Eastbound and Westbound	All Way Stop	7910-22	N/A
Kirkland Place and Kirkland Place	Eastbound	None	6229-09	N/A
<del>Kirkland Place and Medland Avenue</del>	<del>Northbound</del>	None	6229-09	7910-22
Knightsbridge Court and Willowbrook Drive	Westbound	None	5977-07	N/A
<del>Knotty Pine Drive and Valleywood Drive</del>	<del>Eastbound and Westbound</del>	None	5977-07	6761-13
Knotty Pine Drive and Valleywood Drive	Northbound, Southbound, Eastbound and Westbound	All Way Stop	6761-13	N/A
<del>Knox Crescent and Sawyer Avenue</del>	<del>Northbound</del>	None	4243-98	5977-07
<del>Knox Crescent, Sawyer Avenue and Wells Crescent</del>	<del>Eastbound</del>	None	4243-98	5977-07
Knox Crescent and Sawyer Avenue	Northbound	None	5977-07	N/A
Kressman Court and Country Lane	Eastbound	None	6334-10	N/A
Lacey Drive and Fallingbrook Street	Westbound	None	5977-07	N/A
Lacey Drive and Kilbride Drive	Southbound	None	5977-07	N/A
Lacroix Court and Tormina Boulevard	Westbound	None	5988-07	N/A
Ladies College Drive and Reynolds Street	Northbound, Southbound and Eastbound	None	1862-85	5977-07
Ladies College Drive and Reynolds Street	Northbound, Southbound and Westbound	All Way Stop	5977-07	N/A
<del>Ladies College Drive and Teresa Drive</del>	<del>Eastbound</del>	None	2436-88	5977-07

# Schedule “N” – Stop Signs

Last Revised:

September 1, 2022

Intersection	Facing Traffic	Comments	By-Law Number	Repealed By
Ladies College Drive and Teresa Drive	Eastbound	None	5977-07	N/A
<del>Lady May Drive and Bridlewood Boulevard</del>	<del>Westbound</del>	<del>None</del>	<del>5908-07</del>	<del>5977-07</del>
Lady May Drive and Bridlewood Boulevard	Westbound	None	5977-07	N/A
<del>Lafayette Boulevard and Geddy Street</del>	<del>Eastbound</del>	<del>None</del>	<del>5908-07</del>	<del>5977-07</del>
Lafayette Boulevard and Geddy Street	Eastbound	None	5977-07	N/A
<del>Lafayette Boulevard and Medland Avenue</del>	<del>Northbound</del>	<del>None</del>	<del>5908-07</del>	<del>5977-07</del>
Lafayette Boulevard and Medland Avenue	Northbound	None	5977-07	N/A
LaHaye Drive and McQuay Boulevard	Eastbound	None	5977-07	N/A
LaHaye Drive and Roan Drive	Southbound	None	5977-07	N/A
Lake Ridge Road and Brawley Road West	Westbound	None	6912-14	N/A
Lake Ridge Road and Columbus Road West	Westbound	None	6912-14	N/A
Lampton Crescent and Rockland Crescent	Eastbound	None	6742-13	N/A
Lancewood Drive/Upperview Place and Armour Street	Northbound, Southbound, Eastbound and Westbound	All Way Stop	7679-20	N/A
Langmaid Court and Prince of Wales Drive	Eastbound	None	5977-07	N/A
<del>Lauren Court and Flemington Court</del>	<del>Southbound</del>	<del>None</del>	<del>4243-98</del>	<del>5977-07</del>
Lauren Court and Flemington Court	Southbound	None	5977-07	N/A
Lazio Street, Fantail Court, and Samandria Avenue	Northbound, Southbound, Eastbound and Westbound	All Way Stop	5977-07	N/A
Lazio Street and Fawcett Avenue	Southbound	None	5977-07	N/A
<del>Lazio Street and Solmar Avenue</del>	<del>Northbound</del>	<del>None</del>	<del>5977-07</del>	<del>7910-22</del>
Lee Avenue and Giffard Street	Southbound	None	5977-07	N/A
Leithridge Crescent and Carnwith Drive West (east intersection)	Northbound	None	6263-09	N/A
Leithridge Crescent and Carnwith Drive West (west intersection)	Northbound	None	6263-09	N/A



# Schedule “N” – Stop Signs

Last Revised:

September 1, 2022

Intersection	Facing Traffic	Comments	By-Law Number	Repealed By
Leslie Street and Frederick Street	Southbound	None	1862-85	5977-07
Leslie Street and Glen Hill Drive	Eastbound, Westbound and Northbound	None	2101-86	2653-89
Leslie Street and Glen Hill Drive	Northbound	None	5977-07	N/A
Lilac Terrace and Crocus Crescent	Eastbound	None	1862-85	5977-07
Lilac Terrace and Crocus Crescent	Eastbound	None	5977-07	N/A
Lilac Terrace and Lupin Drive	Westbound	None	5977-07	N/A
Limestone Crescent and Waywell Street	Southbound	None	5977-07	N/A
Linden Court and White Ash Drive	Eastbound	None	5977-07	N/A
Lipton Crescent and Dryden Boulevard	Southbound	None	5977-07	N/A
Lipton Crescent and Gainsbrook Court	Northbound	None	3093-92	5977-07
Lipton Crescent and Gainsbrook Court	Northbound	None	5977-07	N/A
Lismer Drive and Bassett Boulevard	Northbound	None	5977-07	N/A
Lismer Drive and Waywell Street	Southbound	None	5977-07	N/A
Littleleaf Court and White Ash Drive	Eastbound	None	5977-07	N/A
Lloyd Gibson Crescent and Eric Clarke Drive (north intersection)	Westbound	None	5977-07	N/A
Lloyd Gibson Crescent and Eric Clarke Drive (south intersection)	Westbound	None	5977-07	N/A
Lloyd Street and Garrard Road	Eastbound	None	5977-07	N/A
Lloyd Street and Scott Street	Westbound	None	5977-07	N/A
Lockridge Street and Whitburn Street	Eastbound	None	5977-07	7910-22
Lofthouse Drive and Anderson Street	Westbound	None	5977-07	N/A
Longfellow Court and Bradley Drive	Southbound	None	5977-07	N/A
Longford Court and Whitburn Street	Westbound	None	5977-07	N/A
Longueuil Place and Longueuil Place	Northbound	None	6014-08	N/A
Longueuil Place and Vanier Street	Eastbound	None	6014-08	N/A

# Schedule “N” – Stop Signs

Last Revised:

September 1, 2022

Intersection	Facing Traffic	Comments	By-Law Number	Repealed By
Lonsdale Court and McQuay Boulevard	Westbound	None	5022-02	5977-07
Lonsdale Court and McQuay Boulevard	Westbound	None	5977-07	N/A
Loonstone Street and Sleepy Hollow Place	Northbound	None	6740-13	N/A
Lowder Place and Bellwood Drive	Southbound	None	5977-07	N/A
Lovelly Drive and Maplewood Drive	Northbound, Southbound, Eastbound and Westbound	All Way Stop	5977-07	N/A
Lumsden Crescent and Bassett Boulevard (east intersection)	Southbound	None	5977-07	N/A
Lumsden Crescent and Bassett Boulevard (west intersection)	Southbound	None	5977-07	N/A
Lupin Drive and Harding Street	Southbound	None	5977-07	N/A
Lurosa Crescent and Norista Street (north intersection)	Westbound	None	5988-07	N/A
Lurosa Crescent and Norista Street (south intersection)	Westbound	None	5988-07	N/A
Lyndbrook Road and Coronation Road	Westbound	None	5977-07	N/A
Lyndview Drive and Fairview Drive	Eastbound	None	5977-07	N/A
Lyndview Drive and Walnut Street West	Southbound	None	5977-07	N/A
Lyndhurst Crescent and Whitburn Street (north intersection)	Eastbound	None	5977-07	N/A
Lyndhurst Crescent and Whitburn Street (south intersection)	Eastbound	None	5977-07	N/A
MacCarl Crescent and Eric Clarke Drive (north intersection)	Westbound	None	5977-07	N/A
MacCarl Crescent and Eric Clarke Drive (south intersection)	Westbound	None	5977-07	N/A
MacGrotty Court and Tamarisk Street	Eastbound	None	6271-09	N/A
Mackey Drive and Cluff Court	Northbound, Southbound and Westbound	All Way Stop	5977-07	N/A

# Schedule “N” – Stop Signs

Last Revised:

September 1, 2022

Intersection	Facing Traffic	Comments	By-Law Number	Repealed By
Mackey Drive and McQuay Boulevard	Northbound	None	5022-02	5977-07
Mackey Drive and McQuay Boulevard	Northbound	None	5977-07	N/A
Mackey Drive and Somerset Street	Northbound, Southbound and Westbound	All Way Stop	7910-22	N/A
MacMillan Avenue and Vanier Street	Eastbound	None	6014-08	N/A
Majestic Street and Harbourside Drive	Southbound	None	7367-18	N/A
Majestic Street and Whitby Shores Greenway	Northbound	None	7367-18	7910-22
Mandy Court and Bradley Drive	Eastbound	None	5977-07	N/A
Manning Road and Bassett Boulevard	Southbound	None	6912-14	N/A
Manning Road and Bradley Drive	Northbound	None	6912-14	N/A
Manning Road and Hazelwood Drive	Northbound and Southbound	None	6912-14	N/A
Manning Road and Ribblesdale Drive	Northbound and Southbound	None	6912-14	N/A
Manning Road and Scott Street	Northbound	None	6912-14	N/A
Mansfield Crescent and Falcon Court	Eastbound	None	3682-95	5977-07
Mansfield Crescent and Falcon Court	Eastbound	None	5977-07	N/A
Mansfield Crescent and Powell Road (north intersection)	Westbound	None	5977-07	N/A
Mansfield Crescent and Powell Road (south intersection)	Westbound	None	5977-07	N/A
Mantz Crescent and Promenade Drive (West leg)	Northbound	None	7520-19	N/A
Mantz Crescent and Promenade Drive (East leg)	Northbound	None	7520-19	N/A
Maple Edge Lane and Whitburn Street	Westbound	None	3258-93	5977-07
Maple Edge Lane and Whitburn Street	Westbound	None	4681-00	5977-07
Maple Edge Lane and Whitburn Street (north intersection)	Northbound	None	5977-07	N/A
Maple Edge Lane and Whitburn Street (south intersection)	Westbound	None	5977-07	N/A
Maple Edge Lane and Woodlands Drive	Northbound	None	3258-93	5977-07
Maple Street and Hickory Street	Eastbound	None	1862-85	5977-07

# Schedule “N” – Stop Signs

Last Revised:

September 1, 2022

Intersection	Facing Traffic	Comments	By-Law Number	Repealed By
Maple Street East and Hickory Street North	Eastbound	None	5977-07	N/A
Maple Street West and Centre Street North	Westbound	None	5977-07	N/A
Maple Street West and Euclid Street	Eastbound	None	5977-07	N/A
<del>Maple Street West and Hillcrest Drive</del>	<del>Westbound</del>	<del>None</del>	<del>2584-89</del>	<del>5977-07</del>
Maple Street West and Hillcrest Drive	Westbound	None	5977-07	N/A
<del>Maple Street West and Palace Street</del>	<del>Northbound, Southbound, Eastbound and Westbound</del>	<del>None</del>	<del>2584-89</del>	<del>5977-07</del>
Maple Street West and Palace Street	Eastbound and Westbound	None	5977-07	N/A
Mapleglen Court and Forest Heights Street	Eastbound	None	5977-07	N/A
Marbury Court and Michael Boulevard	Southbound	None	5977-07	N/A
Maria Street and Annes Street	Westbound	None	5977-07	N/A
Maria Street and Newman Crescent	Eastbound	None	5977-07	N/A
<del>Markwood Crescent and Berkshire Court</del>	<del>Westbound</del>	<del>None</del>	<del>4243-98</del>	<del>5977-07</del>
Markwood Crescent and Berkshire Court	Westbound	None	4700-00	5977-07
Markwood Crescent and Berkshire Court	Westbound	None	5977-07	N/A
<del>Markwood Crescent and Pineway Court</del>	<del>Westbound</del>	<del>None</del>	<del>4243-98</del>	<del>5977-07</del>
Markwood Crescent and Pineway Court	Westbound	None	5977-07	N/A
Markwood Crescent and Tom Edwards Drive (north intersection)	Eastbound	None	5977-07	N/A
Markwood Crescent and Tom Edwards Drive (south intersection)	Eastbound	None	5977-07	N/A
<del>Marta Road and Elizabeth Crescent</del>	<del>Westbound</del>	<del>None</del>	<del>2423-88</del>	<del>5977-07</del>
Marta Road and Elizabeth Crescent North	Westbound	None	5977-07	N/A
<del>Martinet Street and Bradley Drive</del>	<del>Eastbound</del>	<del>None</del>	<del>5977-07</del>	<del>7910-22</del>
<del>Mary Street East and High Street</del>	<del>Westbound</del>	<del>None</del>	<del>4243-98</del>	<del>5977-07</del>

# Schedule “N” – Stop Signs

Last Revised:

September 1, 2022

Intersection	Facing Traffic	Comments	By-Law Number	Repealed By
Mary Street and Perry Street	Northbound, Southbound, Eastbound and Westbound	None	1862-85	5977-07
Mary Street East and Perry Street	Northbound, Southbound, Eastbound and Westbound	All Way Stop	5977-07	N/A
Mary Street West and High Street	Eastbound and Westbound	None	3883-96	4243-98
Mary Street West and High Street	Westbound	None	5977-07	N/A
Matthewson Place and Matthewson Place	Northbound	None	5977-07	N/A
Matthewson Place and Watford Street	Westbound	None	5977-07	N/A
Mayfield Crescent and Waywell Street	Northbound	None	5977-07	N/A
Mayflower Street and Kirby Crescent	Northbound	None	5977-07	7910-22
Mayflower Street and Sawdon Drive	Southbound	None	5977-07	N/A
McBeth Place and McBeth Place	Northbound	None	4243-98	5977-07
McBeth Place and McBeth Place	Northbound	None	5977-07	N/A
McBeth Place and Watford Street	Westbound	None	5977-07	N/A
McCartney Avenue and James Rowe Drive	Westbound	None	5977-07	N/A
McCullough Drive and Burns Street West	Northbound	None	5977-07	N/A
McEwen Drive and Forbes Street	Eastbound	None	1862-85	5977-07
McEwen Drive and Forbes Street	Eastbound	None	5977-07	N/A
McFarlane Court and Michael Boulevard	Eastbound	None	5977-07	N/A
McGillivray Court and McQuay Boulevard	Eastbound	None	5977-07	N/A
McKinney Drive and Robert Attersley Drive East	Northbound	None	7444-18	N/A
McIvor Street and Hartwick Place	Southbound	None	3258-93	5977-07
McIvor Street and Hartrick Place	Southbound	None	5977-07	N/A
McIvor Street and Shore Avenue	Northbound	None	3258-93	5977-07
McIvor Street and Shore Avenue	Northbound	None	5977-07	N/A
McQuay Boulevard and Comer Court	Northbound, Southbound and Westbound	All Way Stop	5977-07	N/A

# Schedule “N” – Stop Signs

Last Revised:

September 1, 2022

Intersection	Facing Traffic	Comments	By-Law Number	Repealed By
<del>McQuay Boulevard and Goodfellow Street</del>	<del>Southbound and Westbound</del>	<del>None</del>	<del>2021-86</del>	<del>5022-02</del>
<del>McQuay Boulevard and Goodfellow Street</del>	<del>Southbound, Eastbound and Westbound</del>	<del>None</del>	<del>5022-02</del>	<del>5977-07</del>
McQuay Boulevard and Goodfellow Street	Southbound, Eastbound and Westbound	All Way Stop	5977-07	N/A
McQuay Boulevard and Rossland Road West	Northbound	None	5022-02	5977-07
McQuay Boulevard and Rossland Road West	Northbound	None	5977-07	7911-22
<del>Meadow Crescent and Forest Road</del>	<del>Southbound</del>	<del>None</del>	<del>1862-85</del>	<del>5977-07</del>
Meadow Crescent and Forest Road	Southbound	None	5977-07	N/A
<del>Meadow Crescent and Westwood Road</del>	<del>Northbound</del>	<del>None</del>	<del>1862-85</del>	<del>3093-92</del>
Meadow Crescent and Westwood Road	Northbound and Southbound	None	2436-88	3093-92
<del>Meadow Crescent and Westwood Road</del>	<del>Northbound</del>	<del>None</del>	<del>3093-92</del>	<del>5977-07</del>
Meadow Crescent and Westwood Road	Northbound	None	5977-07	N/A
<del>Meadow Road and Forest Road</del>	<del>Southbound</del>	<del>None</del>	<del>1862-85</del>	<del>5977-07</del>
Meadow Road and Forest Road	Southbound	None	5977-07	N/A
<del>Meadow Road and Harold Street</del>	<del>Northbound and Southbound</del>	<del>None</del>	<del>2410-88</del>	<del>5977-07</del>
<del>Meadow Road and Harold Street</del>	<del>Northbound and Southbound</del>	<del>None</del>	<del>3093-92</del>	<del>5977-07</del>
Meadow Road and Harold Street	Northbound and Southbound	None	5977-07	N/A
<del>Meadow Road and Westwood Road</del>	<del>Northbound</del>	<del>None</del>	<del>1862-85</del>	<del>2436-88</del>
Meadow Road and Westwood Road	Northbound and Southbound	None	3093-92	5977-07
Meadow Road and Westwood Road	Northbound and Southbound	None	5977-07	N/A
<del>Meadowglen Drive and Forest Heights Street</del>	<del>Westbound</del>	<del>None</del>	<del>5977-07</del>	<del>7910-22</del>
Meadowglen Drive and Forest Heights Street	Northbound, Southbound and Westbound	All Way Stop	7910-22	N/A
Meadowglen Drive and Garden Street	Westbound	None	5977-07	N/A
Medland Avenue and Country Lane	Westbound	None	6231-09	N/A
Medland Avenue and Country Lane	Eastbound	None	6231-09	N/A
Medland Avenue and Kirkland Place	Northbound, Eastbound and Westbound	All Way Stop	7910-22	N/A
Melborne Court and Teddington Crescent	Eastbound	None	5977-07	N/A

# Schedule “N” – Stop Signs

Last Revised:

September 1, 2022

Intersection	Facing Traffic	Comments	By-Law Number	Repealed By
<del>Melina Lane and Hatch Street</del>	Eastbound	None	5961-07	5977-07
Melina Lane and Mikayla Crescent	Westbound	None	5961-07	5977-07
<del>Melissa Crescent and Glen Hill Drive</del>	Eastbound	None	3885-96	5977-07
Melissa Crescent and Glen Hill Drive (north intersection)	Eastbound	None	5977-07	N/A
Melissa Crescent and Glen Hill Drive (south intersection)	Eastbound	None	5977-07	N/A
<del>Mellor Street and Bonacord Avenue</del>	Southbound	None	3011-91	5977-07
Mellor Street and Bonacord Avenue	Southbound	None	5977-07	N/A
Melody Drive and Amanda Avenue	Southbound	None	5977-07	N/A
Melody Drive and Sabrina Street	Westbound	None	5977-07	N/A
<del>Merchants Avenue and Geddy Street</del>	Eastbound	None	5908-07	5977-07
Merchants Avenue and Geddy Street	Eastbound	None	5977-07	N/A
<del>Merchants Avenue and Lafayette Boulevard</del>	Westbound	None	5908-07	5977-07
Merchants Avenue and Lafayette Boulevard	Westbound	None	5977-07	N/A
Michael Boulevard and Burns Street West	Southbound	None	5977-07	N/A
Michael Boulevard and Calasis Street	Westbound	Stop	7555-19	N/A
<del>Michael Boulevard and Ingram Court</del>	Southbound, Eastbound and Westbound	None	4021-97	5977-07
Michael Boulevard and Ingram Court	Southbound, Eastbound and Westbound	All Way Stop	5977-07	N/A
<del>Michael Boulevard and Michael Boulevard</del>	Eastbound	None	1862-85	5977-07
Michael Boulevard and Michael Boulevard	Eastbound	None	5977-07	N/A
<del>Michael Boulevard, Barberry Court and Bell Drive</del>	Northbound, Southbound, Eastbound and Westbound	None	4021-97	5977-07
Michael Boulevard, Barberry Court and Bell Drive	Northbound, Southbound, Eastbound and Westbound	All Way Stop	5977-07	N/A
Michael Boulevard and Calais Street	Northbound , Southbound and Westbound	All Way Stop	7555-19	N/A

# Schedule “N” – Stop Signs

Last Revised:

September 1, 2022

Intersection	Facing Traffic	Comments	By-Law Number	Repealed By
Michael Boulevard, Jeffery Street and Belton Court	Northbound, Southbound, Eastbound and Westbound	None	1862-85	5977-07
Michael Boulevard, Jeffery Street and Belton Court	Northbound, Southbound, Eastbound and Westbound	All Way Stop	5977-07	N/A
Michelle Court and Pringle Drive	Eastbound	None	2436-88	5977-07
Michelle Court and Pringle Drive	Eastbound	None	5977-07	N/A
Midhurst Drive and Bayern Drive	Westbound	None	6814-14	N/A
Midhurst Drive and Holsted Road	Southbound	None	6814-14	N/A
Mikayla Crescent and Hatch Street (north leg)	Eastbound	None	5961-07	5977-07
Mikayla Crescent and Hatch Street (south leg)	Eastbound	None	5961-07	5977-07
Millstone Crescent and Forest Heights Street (north intersection)	Westbound	None	5977-07	N/A
Millstone Crescent and Forest Heights Street (south intersection)	Westbound	None	5977-07	N/A
Milne Street and Glenmore Drive	Northbound	None	3258-93	5977-07
Milne Street and Glenmore Drive	Northbound	None	5977-07	N/A
Milne Street and Irwin Drive	Southbound	None	3093-92	5977-07
Milne Street and Irwin Drive	Southbound	None	5977-07	N/A
Mitchell Avenue and Vipond Road	Northbound	None	2716-89	5977-07
Mitchell Avenue and Vipond Road	Northbound	None	5977-07	N/A
Montana Crescent and Montgomery Avenue (north intersection)	Westbound	None	7020-15	N/A
Montana Crescent and Montgomery Avenue (south intersection)	Westbound	None	7020-15	N/A
Montgomery Avenue and Carnwith Drive West	Northbound	None	6814-14	N/A
Montgomery Avenue and Carnwith Drive West	Southbound	None	6814-14	N/A



# Schedule “N” – Stop Signs

Last Revised:

September 1, 2022

Intersection	Facing Traffic	Comments	By-Law Number	Repealed By
Montgomery Avenue and Carnwith Drive West	Southbound	None	7133-16	N/A
Montgomery Avenue and Columbus Road West	Northbound	None	7133-16	N/A
<del>Montgomery Avenue and Heber Down Crescent</del>	<del>Southbound</del>	<del>None</del>	<del>4862-85</del>	<del>5977-07</del>
Montgomery Avenue and Heber Down Crescent	Southbound	None	5977-07	N/A
Montgomery Avenue and Joshua Boulevard	Northbound, Southbound, Eastbound and Westbound	All Way Stop	6915-14	N/A
<del>Montgomery Avenue and Vipond Road</del>	<del>Northbound</del>	<del>None</del>	<del>4862-85</del>	<del>5977-07</del>
Montgomery Avenue and Vipond Road	Northbound, Southbound, Eastbound and Westbound	All Way Stop	5977-07	N/A
Montgomery Avenue and Vipond Road	Southbound	None	6423-11	N/A
Montrose Crescent and Whitburn Street (north intersection)	Eastbound	None	5977-07	N/A
Montrose Crescent and Whitburn Street (south intersection)	Eastbound	None	5977-07	N/A
Moonstone Drive and Allayden Drive	Westbound	None	5977-07	N/A
Moonstone Drive and McQuay Boulevard	Eastbound	None	5977-07	N/A
Morning Glory Crescent and Tamarisk Street (north intersection)	Eastbound	None	5977-07	N/A
Morning Glory Crescent and Tamarisk Street (south intersection)	Eastbound	None	5977-07	N/A
Morningstar Avenue and Puttingedge Drive	Eastbound	None	6572-12	N/A
Morningstar Avenue and Puttingedge Drive	Westbound	None	6572-12	N/A
Mount Pleasant Avenue and Burns Street East	Northbound	Traffic Light	7258-17	N/A
Mount Pleasant Avenue and Devon Port Lane	Westbound	None	7258-17	N/A
Mozart Court and Michael Boulevard	Southbound	None	5977-07	N/A

# Schedule “N” – Stop Signs

Last Revised:

September 1, 2022

Intersection	Facing Traffic	Comments	By-Law Number	Repealed By
Mud Lake Road and Townline Road West (east intersection)	Northbound	None	5977-07	N/A
Mud Lake Road and Townline Road West (west intersection)	Northbound	None	5977-07	N/A
Muir Crescent and McQuay Boulevard (east intersection)	Northbound	None	5977-07	N/A
Muir Crescent and McQuay Boulevard (west intersection)	Northbound	None	5977-07	N/A
Murkar Crescent and Burns Street East (east and west intersections)	Northbound	None	4243-98	5977-07
Murkar Crescent and Burns Street East (east intersection)	Northbound	None	5977-07	N/A
Murkar Crescent and Burns Street East (west intersection)	Northbound	None	5977-07	N/A
Myette Drive Baycliffe Drive	Eastbound	None	7471-19	N/A
Myles Court and Branstone Drive	Northbound	None	5988-07	N/A
Myrtle Road and Ashburn Road	Northbound and Southbound	None	6912-14	N/A
Myrtle Road and Dagmar Road	Southbound	None	6912-14	N/A
Myrtle Road and Duffs Road	Northbound and Southbound	None	6912-14	N/A
Myrtle Road and Garrard Road	Southbound	None	6912-14	N/A
Myrtle Road and Heron Road	Southbound	None	6912-14	N/A
Myrtle Road and Highfield Drive	Northbound	None	6912-14	N/A
Myrtle Road and Wilson House Drive	Northbound	None	6912-14	N/A
Nadia Court and Gloria Crescent	Eastbound	None	6229-09	N/A
Nathan Avenue and Watford Street	Eastbound	None	6014-08	N/A
Nearctic Court and Prince of Wales Drive	Northbound	None	5977-07	N/A

# Schedule “N” – Stop Signs

Last Revised:

September 1, 2022

Intersection	Facing Traffic	Comments	By-Law Number	Repealed By
Neill Avenue and Fencerow Drive	Northbound	None	6225-09	N/A
Neill Avenue and Tamarisk Street	Westbound	None	6269-09	N/A
<del>Nester Court and Resolute Crescent</del>	<del>Eastbound</del>	<del>None</del>	<del>2436-88</del>	<del>5977-07</del>
Nester Court and Resolute Crescent	Eastbound	None	5977-07	N/A
Nettle's Court and McQuay Boulevard	Westbound	None	5977-07	N/A
New Dominion Court and Allayden Drive	Westbound	None	5977-07	N/A
Newman Crescent and Annes Street	Westbound	None	5977-07	N/A
Nichol Avenue and Kirby Crescent	<del>Northbound, Southbound, Eastbound and Westbound</del>	None	4477-99	5977-07
Nichol Avenue and Kirby Crescent (east intersection)	Northbound, Eastbound and Westbound	All Way Stop	5977-07	N/A
Nichol Avenue and Plaza Entrance	Westbound	None	5977-07	N/A
<del>Nichol Avenue, Glen Hill Drive and Wood Drive</del>	<del>Northbound, Southbound, Eastbound and Westbound</del>	<del>None</del>	<del>2140-87</del>	<del>2715-89</del>
<del>Nichol Avenue, Glen Hill Drive South and Wood Drive</del>	<del>Northbound, Southbound, Eastbound and Westbound</del>	<del>None</del>	<del>2715-89</del>	<del>5977-07</del>
Nichol Avenue, Glen Hill Drive South and Wood Drive	Northbound, Southbound, Eastbound and Westbound	All Way Stop	5977-07	N/A
Nieuwendyk Street and Baycliffe Drive	Eastbound	None	6229-09	N/A
Nieuwendyk Street and Gloria Crescent	Westbound	None	6229-09	N/A
Nijinsky Court and Hialeah Crescent	Westbound	None	5977-07	N/A
Nightingale Crescent and Benington Court	Eastbound	None	7224-17	N/A
Nightingale Crescent and Nightengale Crescent	Southbound	None	7224-17	N/A
Nightingale Crescent and Wycombe Street (north intersection)	Westbound	None	7224-17	N/A
Nightingale Crescent and Wycombe Street (south intersection)	Westbound	None	7224-17	N/A

# Schedule “N” – Stop Signs

Last Revised:

September 1, 2022

Intersection	Facing Traffic	Comments	By-Law Number	Repealed By
Norista Street and Sonley Drive	Southbound	None	6423-11	N/A
Northcastle Crescent and Bloomsbury Street	Westbound	None	7545-19	N/A
North Street and Baldwin Street	Eastbound	None	5977-07	N/A
North Street and Colston Avenue	Eastbound	None	6812-14	N/A
Northgrove Crescent and Wilshire Drive (north intersection)	Eastbound	None	6630-12	N/A
Northgrove Crescent and Wilshire Drive (south intersection)	Eastbound	None	6630-12	N/A
Northland Avenue and St. Thomas Street	Westbound	None	5977-07	N/A
Northland Avenue and Tremount Street	Eastbound	None	5977-07	N/A
Northview Avenue and Kendalwood Road	Westbound	None	5977-07	N/A
<del>Northview Avenue and Powell Road</del>	<del>Eastbound</del>	<del>None</del>	<del>5977-07</del>	7910-22
Nugget Court and Country Lane	Eastbound	None	5977-07	N/A
Nurse Court and William Davidson Street	Westbound	None	5977-07	N/A
Oceanpearl Crescent and Devon Port Lane	Eastbound	None	7258-17	N/A
O'Connor Drive and Bassett Boulevard	Northbound	None	5977-07	N/A
<del>O'Connor Drive and Stargell Drive</del>	<del>Southbound</del>	<del>None</del>	<del>4862-85</del>	5977-07
O'Connor Drive and Stargell Drive	Southbound	None	5977-07	N/A
Odessa Crescent and Cathedral Drive (north intersection)	Eastbound	None	6161-09	N/A
Odessa Crescent and Cathedral Drive (south intersection)	Eastbound	None	6161-09	N/A
Oglevie Drive and Joy Thompson Avenue	Southbound	None	5977-07	N/A
Old Colony Drive and Brookwood Boulevard	Eastbound	None	5977-07	N/A
Old Colony Drive and Willowbrook Drive	Eastbound	None	5977-07	N/A
Oldfinch Street and Kilberry Drive	Southbound	None	5977-07	N/A

# Schedule “N” – Stop Signs

Last Revised:

September 1, 2022

Intersection	Facing Traffic	Comments	By-Law Number	Repealed By
<del>O'Malley Crescent and Cahill Court</del>	<del>Southeastbound</del>	<del>None</del>	<del>3093-92</del>	<del>5977-07</del>
O'Malley Crescent and Cahill Court	Southbound	None	5977-07	N/A
O'Malley Crescent and Kilbride Drive (north intersection)	Northbound	None	5977-07	N/A
O'Malley Crescent and Kilbride Drive (south intersection)	Northbound	None	5977-07	N/A
Ontario Court and Peel Street	Westbound	None	5977-07	N/A
Ontario Street East and Brock Street South	Westbound	None	5977-07	N/A
Ontario Street East and Peel Street	Eastbound	None	5977-07	N/A
Ontario Street West and Brock Street South	Eastbound	None	5977-07	N/A
Ontario Street West and Centre Street South	Eastbound and Westbound	None	5977-07	N/A
<del>Orchard Court and St. Lawrence Street</del>	<del>Eastbound</del>	<del>None</del>	<del>4243-98</del>	<del>5977-07</del>
Orleans Street and Bourbon Place	Northbound	None	5977-07	N/A
Orleans Street and Woodlands Avenue	Southbound	None	5977-07	N/A
Orvis Street and Dymond Drive	Southbound	None	5977-07	N/A
Orvis Street and Willow Park Drive	Northbound and Southbound	None	5977-07	N/A
Otto Court and Powell Road	Eastbound	None	5977-07	N/A
Overlord Street and William Stephenson Drive	Southbound	None	5977-07	N/A
Palace Street and Beech Street West	Northbound	None	5977-07	N/A
Palace Street and Dundas Street West	Southbound	None	5977-07	N/A
<del>Palace Street and John Street</del>	<del>Northbound and Southbound</del>	<del>None</del>	<del>1862-85</del>	<del>5977-07</del>
Palace Street and John Street West	Northbound and Southbound	None	5977-07	N/A
<del>Palace Street and Mary Street</del>	<del>Northbound and Southbound</del>	<del>None</del>	<del>1862-85</del>	<del>5977-07</del>
Palace Street and Mary Street West	Northbound and Southbound	None	5977-07	N/A
Palace Street and Walnut Street West	Northbound and Southbound	None	5977-07	N/A
Palmerston Avenue and Brock Street North	Eastbound	None	5977-07	N/A
Palmerston Avenue and Walton Boulevard	Northbound, Southbound, Eastbound and Westbound	All Way Stop	5977-07	N/A

# Schedule “N” – Stop Signs

Last Revised:

September 1, 2022

Intersection	Facing Traffic	Comments	By-Law Number	Repealed By
Palmerston Avenue and White Ash Drive	Westbound	None	5977-07	N/A
Palomino Place and Candlebrook Drive	Northbound	None	5977-07	N/A
Palomino Place and Civic Centre Drive	Westbound	None	5977-07	N/A
Pardon Avenue and Country Lane	Eastbound	None	6231-09	N/A
Pardon Avenue and Medland Avenue	Northbound	None	6231-09	N/A
Parkview Boulevard and Garrard Road	Eastbound	None	5977-07	N/A
Parkview Boulevard and Hazelwood Drive	Westbound	None	5977-07	N/A
Parnell Crescent and Fallingbrook Street (north intersection)	Eastbound	None	5977-07	N/A
Parnell Crescent and Fallingbrook Street (south intersection)	Eastbound	None	5977-07	N/A
Patrick Drive and Fallingbrook Street	Eastbound	None	5977-07	N/A
<del>Patrick Drive and Parnell Crescent</del>	Southbound	None	3093-92	5977-07
Patrick Drive and Parnell Crescent	Southbound	None	5977-07	N/A
<del>Pauline Avenue and Elder Crescent (east intersection)</del>	Eastbound	None	5942-07	5977-07
Pauline Avenue and Elder Crescent (east intersection)	Eastbound	None	5977-07	N/A
<del>Pauline Avenue and Elder Crescent (west intersection)</del>	Westbound	None	5942-07	5977-07
Pauline Avenue and Elder Crescent (west intersection)	Westbound	None	5977-07	N/A
Pearl Street and Baldwin Street	Northbound	None	5977-07	N/A
Pearl Street and Cassels Road East	Southbound	None	5977-07	N/A
Pebblebrook Crescent and Birchpark Drive	Southbound	None	6423-11	N/A
<del>Peel Street and Dunlop Street East</del>	Northbound	None	1862-85	5977-07
Peel Street and Dunlop Street East	Northbound	None	5977-07	N/A
Peel Street and Gilbert Street East	Northbound and Southbound	None	5977-07	N/A
<del>Pemberton Court and Lipton Crescent</del>	Northbound	None	3093-92	5977-07
Pemberton Court and Lipton Crescent	Northbound	None	5977-07	N/A

# Schedule “N” – Stop Signs

Last Revised:

September 1, 2022

Intersection	Facing Traffic	Comments	By-Law Number	Repealed By
Penhurst Drive and Kinross Avenue	Southbound	None	6152-09	N/A
Penhurst Drive and Wilshire Drive	Westbound	None	6152-09	N/A
Perkinsfield Street and Goodwood Drive	Southbound	None	5977-07	N/A
Perkinsfield Street and Ingleborough Drive	Northbound	None	5977-07	N/A
<del>Perry Street and Chestnut Street East</del>	<del>Northbound and Southbound</del>	<del>None</del>	<del>2403-88</del>	<del>5977-07</del>
Perry Street and Chestnut Street East	Northbound and Southbound	None	5977-07	N/A
Perry Street and Dundas Street East	Southbound	None	5977-07	N/A
Perry Street and Maple Street East	Northbound and Southbound	None	5977-07	N/A
<del>Pheasant Street and Kilberry Drive</del>	<del>Southbound</del>	<del>None</del>	<del>4862-85</del>	<del>5977-07</del>
Pheasant Street and Kilberry Drive	Southbound	None	5977-07	N/A
Philips Road and Coronation Road	Westbound	None	5977-07	N/A
<del>Philips Road and Ward Street</del>	<del>Eastbound</del>	<del>None</del>	<del>2436-88</del>	<del>5977-07</del>
Philips Road and Ward Street	Eastbound	None	5977-07	N/A
<del>Pickersgill Court and Overlord Street</del>	<del>Eastbound</del>	<del>None</del>	<del>2436-88</del>	<del>5977-07</del>
Pickersgill Court and Overlord Street	Eastbound	None	5977-07	N/A
Pilkington Crescent and Bradley Drive (north intersection)	Westbound	None	5977-07	N/A
Pilkington Crescent and Bradley Drive (south intersection)	Southbound	None	5977-07	N/A
<del>Pine Gate Place and Pine Gate Place</del>	<del>Southbound</del>	<del>None</del>	<del>4243-98</del>	<del>5977-07</del>
Pine Gate Place and Pine Gate Place	Southbound	None	5977-07	N/A
Pine Gate Place and Valleywood Drive	Eastbound	None	5977-07	N/A
<del>Pine Hills Road and Elizabeth Crescent</del>	<del>Eastbound and Westbound</del>	<del>None</del>	<del>2423-88</del>	<del>5977-07</del>
Pine Hills Road and Elizabeth Crescent South	Eastbound and Westbound	None	5977-07	N/A
<del>Pine Hills Road and Regal Briar Street</del>	<del>Eastbound</del>	<del>None</del>	<del>4862-85</del>	<del>5977-07</del>
Pine Hills Road and Regal Briar Street	Eastbound	None	5977-07	N/A

# Schedule “N” – Stop Signs

Last Revised:

September 1, 2022

Intersection	Facing Traffic	Comments	By-Law Number	Repealed By
Pinebrook Crescent and Valleywood Drive	Westbound	None	5977-07	7910-22
Pinestone Court and Forest Heights Street	Westbound	None	5977-07	N/A
Pine Street and Dundas Street East	Southbound	None	5977-07	N/A
Pine Street and Mary Street East	Northbound and Southbound	None	5977-07	N/A
Pitfield Avenue and Bach Avenue	Westbound	None	5977-07	N/A
Pitfield Avenue and Waller Street	Eastbound	None	5977-07	N/A
Pitt Street West and Byron Street South	Eastbound	None	5977-07	N/A
Pitt Street West and Centre Street South	Eastbound and Westbound	None	5977-07	N/A
Pitt Street West and King Street	Eastbound and Westbound	None	5977-07	N/A
Plantation Court and Country Lane	Eastbound	None	5977-07	N/A
Playfair Road and Stokely Crescent (north intersection)	Northbound	None	5977-07	N/A
Playfair Road and Stokely Crescent (south intersection)	Eastbound	None	5977-07	N/A
Pogson Drive and Eric Clarke Drive	Northbound	None	5977-07	N/A
Pogson Drive and Garrard Road	Westbound	None	5977-07	N/A
<del>Point Hope Place and Point Hope Place</del>	<del>Eastbound</del>	<del>None</del>	<del>4700-00</del>	<del>5977-07</del>
Point Hope Place and Point Hope Place	Eastbound	None	5988-07	N/A
Point Hope Place and Whitby Shores Greenway	Southbound	None	5988-07	N/A
Portage Trail and Whitby Shores Greenway	Eastbound	None	5988-07	N/A
Portage Trail and Whitby Shores Greenway	Westbound	None	5977-07	N/A
Portsmouth Street and Kenneth Hobbs Avenue	Southbound	None	7135-16	N/A
Portsmouth Street and Westport Drive	Northbound	None	7135-16	N/A
Powell Road and Broadview Avenue	Northbound, Southbound and Eastbound	All Way Stop	7910-22	N/A
Powell Road and Dundas Street East	Northbound	None	5977-07	N/A
Powell Drive and Northview Avenue	Northbound, Southbound and Eastbound	All Way Stop	7910-22	N/A
Preakness Court and Canadian Oaks Drive	Northbound	None	5977-07	N/A
Prentice Drive and Billings Street	Westbound	None	5977-07	N/A



# Schedule “N” – Stop Signs

Last Revised:

September 1, 2022

Intersection	Facing Traffic	Comments	By-Law Number	Repealed By
<del>Prentice Drive and Milne Street</del>	Westbound	None	<del>3258-93</del>	<del>5977-07</del>
Prentice Drive and Milne Street	Westbound	None	5977-07	N/A
Preservation Place and Preservation Place	Southbound	None	6189-09	N/A
Preservation Place and Splendor Drive	Westbound	None	6189-09	N/A
Presley Crescent and Country Lane (north leg)	Eastbound	None	6231-09	N/A
Presley Crescent and Country Lane (south leg)	Eastbound	None	6231-09	N/A
Presley Crescent (south leg), Presley Crescent and Shasta Crescent	Westbound	None	6231-09	N/A
Price Street and Vipond Road	Southbound	None	5977-07	N/A
Price Street and Way Street	Northbound	None	5977-07	N/A
Primeau Avenue and Darius Harns Drive	Westbound	None	5977-07	N/A
Primeau Avenue and Denbury Court	Eastbound	None	6423-11	N/A
Primeau Avenue and Ferguson Avenue	Eastbound	None	5977-07	N/A
<del>Prince of Wales Drive and Crawforth Street</del>	Southbound	None	<del>1862-85</del>	<del>5977-07</del>
Prince of Wales Drive and Crawforth Street	Southbound	None	5977-07	N/A
<del>Prince of Wales Drive and Pine Hills Road</del>	Southbound	None	<del>1862-85</del>	<del>5977-07</del>
Prince of Wales Drive and Pine Hills Road	Southbound	None	5977-07	N/A
<del>Princess Street and Cassels Road East</del>	Northbound	None	<del>5977-07</del>	<del>7910-22</del>
Princeton Court and Cachet Boulevard	Westbound	None	6630-12	N/A
Pringle Drive and Ribblesdale Drive	Eastbound	None	1862-85	4243-98
Pringle Drive and Ribblesdale Drive	Eastbound and Westbound	None	4243-98	5977-07
Pringle Drive and Ribblesdale Drive	Eastbound and Westbound	None	5977-07	N/A
Promenade Drive and Anderson Street	Eastbound	None	7483-19	N/A
Promenade Drive and Rushlands Crescent/Sandgate Street	Northbound, Southbound, Eastbound and Westbound	All Way Stop	7559-19	N/A
Promenade Drive and Debosky Court	Northbound, Eastbound and Westbound	All Way Stop	7559-19	N/A

# Schedule “N” – Stop Signs

Last Revised:

September 1, 2022

Intersection	Facing Traffic	Comments	By-Law Number	Repealed By
Promenade Drive and Garden Street	Westbound		7520-19	
Puttgedge Drive and Dryden Boulevard	Southbound	None	6572-12	N/A
Puttgedge Drive and Morningstar Avenue	Southbound	None	6572-12	N/A
Queen Street and Baldwin Street	Westbound	None	5977-07	N/A
Queen Street and Nathan Avenue/George Street	Northbound, Southbound, Eastbound & Westbound	All Way Stop	7449-18	N/A
Raglan Street and Dundas Street West	Southbound	None	5977-07	N/A
Raglan Street and Wellington Street	Eastbound	None	5977-07	N/A
Rainbow Crescent and Vanguard Drive	Southbound	None	6423-11	N/A
Rampart Crescent and Country Lane (north intersection)	Eastbound	None	6231-09	N/A
Rampart Crescent and Country Lane (south intersection)	Eastbound	None	6231-09	N/A
Ramsden Court and Kennett Drive	Eastbound	None	5977-07	N/A
Randolph Avenue and Country Lane	Eastbound	None	5977-07	N/A
Ravenview Drive and Fencerow Drive (north intersection)	Northbound	None	5977-07	N/A
Ravenview Drive and Fencerow Drive (south intersection)	Westbound	None	5977-07	N/A
Red Maple Court and Palmerston Avenue	Southbound	None	5977-07	N/A
Redoak Street and White Ash Drive	Southbound	None	5977-07	N/A
Redvers Street and Wythe Court	Southbound	None	5977-07	N/A
Reedaire Court and Dunlop Street West	Southbound	None	5977-07	N/A
Regal Briar Street and Prince of Wales Drive (south intersection)	Southbound	None	5977-07	N/A
Regatta Crescent and Whitby Shores Greenway (east-entrance)	Southbound	None	5919-07	5977-07
Regatta Crescent and Whitby Shores Greenway (east intersection)	Southbound	None	5977-07	N/A

# Schedule “N” – Stop Signs

Last Revised:

September 1, 2022

Intersection	Facing Traffic	Comments	By-Law Number	Repealed By
<del>Regatta Crescent and Whitby Shores Greenway (west entrance)</del>	Southbound	None	5919-07	5977-07
Regatta Crescent and Whitby Shores Greenway (west intersection)	Southbound	None	5977-07	N/A
Renfield Crescent and McQuay Boulevard (north intersection)	Northbound	None	5977-07	N/A
Renfield Crescent and McQuay Boulevard (south intersection)	Eastbound	None	5977-07	N/A
Resolute Crescent and Bonacord Avenue (east intersection)	Northbound	None	5977-07	N/A
Resolute Crescent and Bonacord Avenue (west intersection)	Northbound	None	5977-07	N/A
Reynolds Street and Dundas Street East	Northbound	None	5977-07	N/A
Reynolds Street and Garden Street	Eastbound	None	5977-07	N/A
<del>Reynolds Street, Teresa Drive and Eva Court</del>	<del>Northbound, Southbound, Eastbound and Westbound</del>	None	4862-85	5977-07
Reynolds Street, Teresa Drive and Eva Court	Northbound, Southbound, Eastbound and Westbound	All Way Stop	5977-07	N/A
Ribblesdale Drive and Bradley Drive	Southbound	None	5977-07	N/A
Rice Drive and Bassett Boulevard	Northbound	None	5977-07	N/A
Rice Drive and Henderson Drive	Northbound	None	5977-07	N/A
Rich Crescent and Bridgid Drive (east intersection)	Southbound	None	6229-09	N/A
Rich Crescent and Bridgid Drive (west intersection)	Southbound	None	6229-09	N/A
Rich Crescent and Conti Court	Northbound	None	6229-09	N/A
Richard Butler Drive and Ashburn Road	Westbound	None	5988-07	N/A

# Schedule “N” – Stop Signs

Last Revised:

September 1, 2022

Intersection	Facing Traffic	Comments	By-Law Number	Repealed By
Richard Butler Drive, Wilson House Drive and Olpi Hills Court	Eastbound	None	5988-07	N/A
Rimrock Crescent and Byron Street North	Westbound	None	7646-20	N/A
Ringwood Drive and Furrow Drive	Eastbound	None	5977-07	N/A
Ringwood Drive and Winterberry Drive	Northbound	None	5977-07	N/A
Rivers Edge Place and Rivers Edge Place	Eastbound	None	6967-15	N/A
Riverwood Street and Stonemanor Avenue	Southbound	None	3093-92	5977-07
Riverwood Street and Stonemanor Avenue	Southbound	None	5977-07	N/A
Roan Drive and Kennett Drive	Eastbound and Westbound	None	5977-07	N/A
Roan Drive and McQuay Boulevard	Eastbound	None	5977-07	N/A
Robert Attersley Drive and McKinney Drive	Northbound, Eastbound and Westbound	All Way Stop	6911-14	N/A
Robert Attersley Drive East and McKinney Drive	Eastbound	None	7444-18	N/A
Robert Attersley Drive East and McKinney Drive	Westbound	None	7444-18	N/A
Robert Attersley Drive West and Sonley Drive	Westbound	None	5988-07	N/A
Robert Attersley Drive East and Garden Street	Eastbound	None	7444-18	N/A
Robideau Place and Robideau Place	Southbound	None	6014-08	N/A
Robideau Place and Vanier Street	Eastbound	None	6014-08	N/A
Robinson Crescent and Bradley Drive (east intersection)	Southbound	None	5977-07	N/A
Robinson Crescent and Bradley Drive (west intersection)	Southbound	None	5977-07	7555-19
Robmar Street and Ashburn Road	Westbound	None	2826-90	5977-07
Robmar Road and Ashburn Road	Westbound	None	5977-07	7910-22
Rockland Crescent and Carnwith Drive East (east intersection)	Northbound	None	6742-13	N/A
Rockland Crescent and Carnwith Drive East (west intersection)	Northbound	None	6742-13	N/A
Rockland Crescent and Rockland Crescent	Westbound	None	6742-13	N/A

# Schedule “N” – Stop Signs

Last Revised:

September 1, 2022

Intersection	Facing Traffic	Comments	By-Law Number	Repealed By
Roebuck Street and Baldwin Street	Westbound	None	5977-07	N/A
Rolling Acres Drive and Garrard Road	Eastbound	None	5977-07	N/A
<del>Rolling Acres Drive and Waller Street</del>	<del>Northbound, Southbound and Westbound</del>	<del>None</del>	<del>3412-93</del>	<del>5977-07</del>
Rolling Acres Drive and Waller Street	Northbound, Southbound and Westbound	All Way Stop	5977-07	N/A
Rosedale Drive and Dovedale Drive	Westbound	None	5977-07	N/A
<del>Rosedale Drive and Harding Street</del>	<del>Southbound</del>	<del>None</del>	<del>2193-87</del>	<del>5977-07</del>
Rosedale Drive and Harding Street	Southbound	None	5977-07	N/A
<del>Rosemarie Crescent and Waring Avenue</del>	<del>Southbound</del>	<del>None</del>	<del>4243-98</del>	<del>5977-07</del>
Rosemarie Crescent and Waring Avenue	Southbound	None	5977-07	N/A
Rosewood Court and Centre Street North	Eastbound	None	5977-07	N/A
<del>Rosseau Crescent and Frost Drive</del>	<del>Eastbound at the north and south- intersection</del>	<del>None</del>	<del>2436-88</del>	<del>5977-07</del>
Rosseau Crescent and Frost Drive (north intersection)	Eastbound	None	5977-07	N/A
Rosseau Crescent and Frost Drive (south intersection)	Eastbound	None	5977-07	N/A
Rossland Road and Centre Street North	Northbound	None	6912-14	N/A
Rossland Road and Civic Centre Drive	Southbound	None	6912-14	N/A
Rossland Road and Doulton Gate	Southbound	None	6912-14	N/A
Rossland Road and Meadow Road	Northbound	None	6912-14	N/A
Rossland Road and Orvis Street	Northbound	None	6912-14	N/A
Rossland Road and Overland Street	Northbound	None	6912-14	N/A
Rossland Road and Sato Street	Southbound	None	6912-14	N/A
Rossland Road and Tamarisk Street	Southbound	None	6912-14	N/A
Rossland Road and Walton Boulevard	Northbound	None	6912-14	N/A
Rossland Road and Willisam Davidson Street	Southbound	None	6912-14	N/A
<del>Rossland Road West and Rossland Road West (north of RR bridge)</del>	<del>Northeastbound</del>	<del>None</del>	<del>1862-85</del>	<del>5232-03</del>

# Schedule “N” – Stop Signs

Last Revised:

September 1, 2022

Intersection	Facing Traffic	Comments	By-Law Number	Repealed By
<del>Rossland Road West and Rossland Road West (south of RR bridge)</del>	Southwestbound	None	4862-85	5022-02
Rothean Drive and McQuay Boulevard	Eastbound	None	5977-07	N/A
Rothean Drive and Roan Drive	Northbound	None	5977-07	N/A
Roybrook Avenue and Chelmsford Drive	Eastbound	None	6653-12	N/A
Rushlands Crescent and Promenade Drive (West leg)	Southbound	None	7536-19	N/A
Rushlands Crescent and Promenade Drive (East leg)	Southbound	None	7536-19	N/A
Rycroft Court and Bridgewater Avenue	Southbound	None	5977-07	N/A
Sable Crescent and Furrow Drive (east intersection)	Northbound	None	5977-07	N/A
Sable Crescent and Furrow Drive (west intersection)	Northbound	None	5977-07	N/A
Sabrina Street and Brookvalley Avenue	Southbound	None	5977-07	N/A
<del>Sabrina Street and Vipond Road</del>	Northbound	None	5977-07	7928-22
<del>Samsen Court and Bridlewood Boulevard</del>	Westbound	None	5908-07	5977-07
Samsen Court and Bridlewood Boulevard	Westbound	None	5977-07	N/A
Sandford Crescent and Eric Clarke Drive (north intersection)	Eastbound	None	5977-07	N/A
Sandford Crescent and Eric Clarke Drive (south intersection)	Eastbound	None	5977-07	N/A
Sangate Street and Promenade Drive	Northbound	None	7520-19	N/A
Sangate Street and Mantz Crescent	Southbound	None	7520-19	N/A
Savanna Court and Armour Street	Eastbound	None	7679-20	N/A
Sawdon Drive and Burns Street East	Southbound	None	5977-07	N/A
<del>Sawdon Drive and Hawkstone Crescent</del>	Eastbound	None	4862-85	5977-07
Sawdon Drive and Hawkstone Crescent	Eastbound	None	5977-07	N/A
Sawdon Drive and Kendalwood Road	Eastbound and Westbound	None	5977-07	N/A
Sawyer Avenue and Know Crescent	Eastbound	None	5977-07	N/A

# Schedule “N” – Stop Signs

Last Revised:

September 1, 2022

Intersection	Facing Traffic	Comments	By-Law Number	Repealed By
Sawyer Avenue and Watford Street	Westbound	None	5977-07	N/A
<del>Scadding Avenue and Gordon Street</del>	<del>Eastbound</del>	<del>None</del>	<del>5919-07</del>	<del>5977-07</del>
Scadding Avenue and Gordon Street	Eastbound	None	5977-07	N/A
<del>Scepter Place and Lady May Drive</del>	<del>Northbound</del>	<del>None</del>	<del>5908-07</del>	<del>5977-07</del>
Scepter Place and Lady May Drive	Northbound	None	5977-07	N/A
<del>Scepter Place and Scepter Place</del>	<del>Westbound</del>	<del>None</del>	<del>5908-07</del>	<del>5977-07</del>
Scepter Place and Scepter Place	Westbound	None	5977-07	N/A
Schilling Court and Bradley Drive	Eastbound	None	5977-07	N/A
Scott Street and Willow Park Drive	Northbound and Southbound	None	4862-85	5977-07
Seaboard Gate and Portage Trail	Northbound, Southbound, Eastbound and Westbound	None	5739-06	5977-07
<del>Sean Court and Mackey Drive</del>	<del>Westbound</del>	<del>None</del>	<del>5022-02</del>	<del>5977-07</del>
Sean Court and Mackey Drive	Westbound	None	5977-07	N/A
Sebastian Street and Lady May Drive/Bridlewood Boulevard	Southbound	None	6423-11	N/A
Seclusion Court and Lighthouse Street	Eastbound	None	6136-09	N/A
Selkirk Drive and Columbus Road East	Northbound	None	6014-08	N/A
Selkirk Drive and Corridale Avenue	Westbound	None	6014-08	N/A
Selkirk Drive and Croxall Boulevard	Westbound	None	6014-08	N/A
Serene Court and Lady May Drive	Southbound	None	7112-16	N/A
Settler's Court and Anderson Street	Westbound	None	6548-11	N/A
Settler's Court and Settler's Court / Breezewood Court	Eastbound	None	6548-11	N/A
Seven Oaks Street and Robert Attersley Drive East	Northbound	None	7444-18	N/A
<del>Shannon Court and Dawson Street</del>	<del>Northbound</del>	<del>None</del>	<del>4991-86</del>	<del>5977-07</del>
Shannon Court and Dawson Street	Northbound	None	5977-07	N/A
Shasta Crescent and Country Lane	Eastbound	None	6334-10	N/A

# Schedule “N” – Stop Signs

Last Revised:

September 1, 2022

Intersection	Facing Traffic	Comments	By-Law Number	Repealed By
Shelter Bay Court and Whitby Shores Greenway	Westbound	None	6048-08	N/A
Shenandoah Drive and Country Lane	Westbound	None	6231-09	N/A
<del>Shenandoah Drive and Lafayette Boulevard (east intersection)</del>	Southbound	None	5908-07	5977-07
Shenandoah Drive and Lafayette Boulevard (south intersection)	Southbound	None	5977-07	N/A
<del>Shenandoah Drive and Lafayette Boulevard (west intersection)</del>	Eastbound and Westbound	None	5908-07	5977-07
Shenandoah Drive and Lafayette Boulevard (north intersection)	Eastbound and Westbound	None	5977-07	N/A
Shepherd Road, Stevens Road and Ward Street	Northbound, Southbound and Eastbound	All Way Stop	5977-07	N/A
<del>Shore Avenue and Garrard Road</del>	Eastbound	None	3258-93	5977-07
Shore Avenue and Garrard Road	Eastbound	None	5977-07	N/A
Shore Avenue and Tom Edwards Drive	Westbound	None	5977-07	N/A
Shrewsbury Drive and Cachet Boulevard	Eastbound	None	7222-17	N/A
Shrewsbury Drive and Chiswick Avenue	Southbound	None	7222-17	N/A
Silverbirch Place and Forest Heights Street	Eastbound	None	5977-07	N/A
<del>Silverbirch Place and Silverbirch Place</del>	Northbound	None	3093-92	5977-07
Silverbirch Place and Silverbirch Place	Northbound	None	5977-07	N/A
<del>Simcoe Street and Albert Street</del>	Northbound and Southbound	None	1862-85	5977-07
Simcoe Street and Albert Street	Northbound and Southbound	None	5977-07	N/A
Simcoe Street and Cassels Road East	Northbound	None	5977-07	N/A
Sinden Drive and Darius Harns Drive	Westbound	None	5977-07	N/A
Sinden Drive and Primeau Avenue	Northbound	None	5977-07	N/A
Sleepy Hollow Place and Baldwin Street South	Westbound	None	6740-13	N/A
Sleepy Hollow Place and Sleepy Hollow Place	Northbound	None	6740-13	N/A



# Schedule “N” – Stop Signs

Last Revised:

September 1, 2022

Intersection	Facing Traffic	Comments	By-Law Number	Repealed By
Solford Drive and Bayern Drive	Eastbound	None	6814-14	N/A
Solmar Avenue and Anderson Street	Westbound	None	5977-07	N/A
Solmar Avenue and Lazio Street	Northbound, Eastbound and Westbound	All Way Stop	7910-22	N/A
Somerset Street and Guthrie Crescent	Eastbound	None	5977-07	N/A
<del>Somerset Street and Mackey Drive</del>	<del>Westbound</del>	<del>None</del>	<del>5022-02</del>	<del>5977-07</del>
<del>Somerset Street and Mackey Drive</del>	<del>Westbound</del>	<del>None</del>	<del>5977-07</del>	<del>7910-22</del>
Sonley Drive and Bugelli Drive	Southbound	None	5988-07	N/A
South Blair Street and Victoria Street West	Northbound	None	5977-07	N/A
Southshore Street and Gordon Street	Southbound	None	7367-18	N/A
Southshore Street and Harbourside Drive	Northbound	None	7367-18	N/A
Southwell Avenue and Country Lane	Westbound	None	5977-07	N/A
Southwell Avenue and Wetherburn Drive	Eastbound	None	5977-07	N/A
<del>Spinning Lane and Foundry Lane</del>	<del>Westbound</del>	<del>None</del>	<del>4243-98</del>	<del>5977-07</del>
Spinning Lane and Foundry Lane	Westbound	None	5977-07	N/A
Spinning Lane and Wetherburn Drive	Eastbound	None	5977-07	N/A
Splendor Drive and Medland Avenue	Southbound	None	6189-09	N/A
Splendor Drive and Vineyard Avenue	Southbound	None	6189-09	N/A
<del>Springside Street and Ardwick Street</del>	<del>Eastbound</del>	<del>None</del>	<del>3258-93</del>	<del>5977-07</del>
Springside Street and Ardwick Street	Eastbound	None	5977-07	N/A
<del>Springside Street and Garrard Road</del>	<del>Westbound</del>	<del>None</del>	<del>3258-93</del>	<del>5977-07</del>
Springside Street and Garrard Road	Westbound	None	5977-07	N/A
Springwood Street and Dundas Street East	Northbound	None	5977-07	N/A
Springwood Street and Nichol Avenue	Southbound	None	5977-07	N/A
St. John Street East and Athol Street	Eastbound and Westbound	None	5977-07	N/A
St. John Street East and Brock Street South	Westbound	None	5977-07	N/A
St. John Street East and Green Street	Eastbound and Westbound	None	5977-07	N/A

# Schedule “N” – Stop Signs

Last Revised:

September 1, 2022

Intersection	Facing Traffic	Comments	By-Law Number	Repealed By
St. John Street East and Peel Street	Eastbound	None	5977-07	N/A
St. John Street West and Brock Street South	Eastbound	None	5977-07	N/A
St. John Street West and Byron Street South	Eastbound and Westbound	None	5977-07	N/A
St. John Street West and Centre Street South	Eastbound and Westbound	None	5977-07	N/A
<del>St. John Street and King Street</del>	<del>Eastbound and Westbound</del>	<del>None</del>	<del>4862-85</del>	<del>5977-07</del>
St. John Street West and King Street	Eastbound and Westbound	None	5977-07	N/A
St. Lawrence Street and Athol Street	Eastbound and Westbound	None	5977-07	N/A
St. Lawrence Street and Brock Street South	Westbound	None	5977-07	N/A
St. Lawrence Street and Burns Street East	Northbound	None	5977-07	N/A
St. Peter Street and Athol Street	Eastbound	None	5977-07	N/A
St. Peter Street and Brock Street South	Westbound	None	5977-07	N/A
<del>St. Peter Street and Green Street</del>	<del>Eastbound and Westbound</del>	<del>None</del>	<del>4862-85</del>	<del>5977-07</del>
St. Peter Street and Green Street	Eastbound and Westbound	None	5977-07	N/A
St. Thomas Street, Burroughs Avenue and Napier Court	Northbound, Southbound, Eastbound and Westbound	All Way Stop	5977-07	N/A
<del>Stafford Crescent and Giles Court</del>	<del>Northbound</del>	<del>None</del>	<del>3682-95</del>	<del>5977-07</del>
Stafford Crescent and Giles Court	Northbound	None	5977-07	N/A
Stafford Court and William Stephenson Drive (east intersection)	Southbound	None	5977-07	N/A
Stafford Court and William Stephenson Drive (west intersection)	Southbound	None	5977-07	N/A
Stanhope Street and Harbourside Drive	Westbound	None	7367-18	N/A
Stanhope Street and Majestic Street	Eastbound	None	7367-18	N/A
Stanwood Crescent and Bloomsbury Street	Eastbound	None	7545-19	
Stanley Court and Burns Street East	Northbound	None	5977-07	N/A
<del>Stargell Drive and Bassett Boulevard</del>	<del>Northbound</del>	<del>None</del>	<del>5977-07</del>	<del>7555-19</del>

# Schedule “N” – Stop Signs

Last Revised:

September 1, 2022

Intersection	Facing Traffic	Comments	By-Law Number	Repealed By
Starr Avenue and Centre Street North	Westbound	None	5977-07	N/A
<del>Steamer Drive and Scadding Avenue</del>	<del>Southbound</del>	<del>None</del>	<del>5919-07</del>	<del>5977-07</del>
Steamer Drive and Scadding Avenue	Southbound	None	5977-07	N/A
<del>Steamer Drive and Topsail Avenue</del>	<del>Northbound</del>	<del>None</del>	<del>5919-07</del>	<del>5977-07</del>
Steamer Drive and Topsail Avenue	Northbound	None	5977-07	N/A
<del>Steele Valley Court and Dryden Boulevard</del>	<del>Northbound</del>	<del>None</del>	<del>3258-93</del>	<del>5977-07</del>
Steele Valley Court and Dryden Boulevard	Northbound	None	5977-07	N/A
Stevens Road and Coronation Road	Westbound	None	5977-07	N/A
Stevens Road, Shepherd Road and Ward Street	Northbound, Southbound and Eastbound	None	2186-87	5977-07
<del>Stewart Street and Crawford Street</del>	<del>Southbound</del>	<del>None</del>	<del>1862-85</del>	<del>3885-96</del>
Stewart Street and Crawford Street	Southbound	None	5977-07	N/A
<del>Stewart Street and Frederick Street</del>	<del>Northbound</del>	<del>None</del>	<del>1862-85</del>	<del>5977-07</del>
Stewart Street and Frederick Street	Northbound	None	5977-07	N/A
<del>Stockton Court and Gateway Court</del>	<del>Eastbound</del>	<del>None</del>	<del>5942-07</del>	<del>5977-07</del>
Stockton Court and Gateway Court	Eastbound	None	5977-07	N/A
Stonemanor Avenue and Willowbrook Drive	Westbound	None	5977-07	N/A
Strandmore Circle and Montgomery Avenue	Eastbound	None	7133-16	N/A
Strandmore Circle and Strandmore Circle	Westbound	None	7133-16	N/A
<del>Stratton Crescent and Braebrook Drive (north and south intersections)</del>	<del>Westbound</del>	<del>None</del>	<del>4243-98</del>	<del>5977-07</del>
Stratton Crescent and Braebrook Drive (north intersection)	Westbound	None	5977-07	N/A
Stratton Crescent and Braebrook Drive (south intersection)	Westbound	None	5977-07	N/A
Sturgess Crescent and Carson Avenue (east intersection)	Southbound	None	6014-08	N/A

# Schedule “N” – Stop Signs

Last Revised:

September 1, 2022

Intersection	Facing Traffic	Comments	By-Law Number	Repealed By
Sturgess Crescent and Carson Avenue (west intersection)	Southbound	None	6014-08	N/A
Sugar Maple Crescent and Honey Tree Court	Southbound	None	5977-07	N/A
<del>Sugar Maple Crescent and Sugar Maple Crescent</del>	<del>Southbound</del>	<del>None</del>	<del>4862-85</del>	<del>5977-07</del>
Sugar Maple Crescent and White Ash Drive (east intersection)	Northbound	None	5977-07	N/A
Sugar Maple Crescent and White Ash Drive (west intersection)	Northbound	None	5977-07	N/A
Summerside Avenue and Fairmount Drive	Northbound, Southbound and Eastbound	All Way Stop	7910-22	N/A
Summerside Avenue and Rivers Edge Place	Westbound	None	6967-15	N/A
<del>Tallships Drive and Scadding Avenue</del>	<del>Southbound</del>	<del>None</del>	<del>5919-07</del>	<del>5977-07</del>
Tallships Drive and Scadding Avenue	Southbound	None	5977-07	N/A
<del>Tallships Drive and Whitby Shores Greenway</del>	<del>Northbound</del>	<del>None</del>	<del>5919-07</del>	<del>5977-07</del>
Tallships Drive and Whitby Shores Greenway	Northbound	None	5977-07	N/A
<del>Tamarisk Drive and Fencerow Drive</del>	<del>Northbound</del>	<del>None</del>	<del>6225-09</del>	<del>7910-22</del>
Taunton Road and Baycliffe Drive	Northbound	None	6912-14	N/A
Taunton Road and Cathedral Drive	Northbound	None	6912-14	N/A
Taunton Road and Fallingbrook Street	Northbound	None	6912-14	N/A
Taunton Road and Halls Road North	Southbound	None	6912-14	N/A
Taunton Road and Sebastian Street	Northbound	None	6912-14	N/A
Taunton Road and Tom Edwards Drive	Northbound	None	6912-14	N/A
<del>Taunton Road East and Valleywood Drive</del>	<del>Northbound</del>	<del>None</del>	<del>3258-93</del>	<del>5977-07</del>
Tavistock Avenue and Croxall Boulevard	Westbound	None	6014-08	N/A
Tavistock Avenue and Selkirk Drive	Eastbound	None	6014-08	N/A
Teagarden Court and Garrard Road	Westbound	None	5977-07	N/A
Teardrop Crescent and Vanguard Drive	Eastbound	None	6423-11	N/A

# Schedule “N” – Stop Signs

Last Revised:

September 1, 2022

Intersection	Facing Traffic	Comments	By-Law Number	Repealed By
Teddington Crescent and Bassett Boulevard (east intersection)	Northbound	None	5977-07	N/A
Teddington Crescent and Bassett Boulevard (west intersection)	Northbound	None	5977-07	N/A
Teddington Crescent and Brimley Court	Southbound	None	5977-07	N/A
<del>Telegraph Drive and Lafayette Boulevard</del>	<del>Westbound</del>	<del>None</del>	<del>5908-07</del>	<del>5977-07</del>
Telegraph Drive and Lafayette Boulevard	Westbound	None	5977-07	N/A
<del>Telegraph Drive and Merchants Avenue</del>	<del>Northbound</del>	<del>None</del>	<del>5908-07</del>	<del>5977-07</del>
Telegraph Drive and Merchants Avenue	Northbound	None	5977-07	N/A
<del>Teresa Drive and Colette Drive</del>	<del>Northbound</del>	<del>None</del>	<del>1862-85</del>	<del>5977-07</del>
Teresa Drive and Colette Drive	Northbound	None	5977-07	N/A
Thames Drive and Tom Edwards Drive	Northbound	None	5977-07	N/A
<del>Thames Drive and Waller Street</del>	<del>Westbound</del>	<del>None</del>	<del>4243-98</del>	<del>5977-07</del>
Thames Drive and Waller Street	Westbound	None	5977-07	N/A
Thickson Road and Applewood Avenue	Westbound	None	6912-14	N/A
Thickson Road and Bellwood Drive	Eastbound	None	6912-14	N/A
Thickson Road and Brawley Road West	Northbound	None	5977-07	N/A
Thickson Road and Cathedral Drive	Westbound	None	6912-14	N/A
Thickson Road and Dalton Road	Eastbound	None	6912-14	N/A
Thickson Road and Darren Avenue	Eastbound	None	6912-14	N/A
Thickson Road and Gateway Court	Westbound	None	6912-14	N/A
Thickson Road and Graymar Avenue	Eastbound	None	6912-14	N/A
Thickson Road and Horseshoe Drive	Westbound	None	6912-14	N/A
Thickson Road and Long Drive	Eastbound	None	6912-14	N/A
Thickson Road and Pine Hills Road	Eastbound and Westbound	None	6912-14	N/A
Thickson Road and Tom Edwards Drive	Westbound	None	6912-14	N/A

# Schedule “N” – Stop Signs

Last Revised:

September 1, 2022

Intersection	Facing Traffic	Comments	By-Law Number	Repealed By
Thickson Road and Tricont Avenue	Westbound	None	6912-14	N/A
Thickson Road and William Stephenson Drive	Eastbound	None	6912-14	N/A
Thickson Road South and Thickson Road South	Westbound	None	5977-07	N/A
Thistledown Crescent and Birchpark Drive (east intersection)	Northbound	None	6423-11	N/A
Thistledown Crescent and Birchpark Drive (west intersection)	Northbound	None	6423-11	N/A
Thistledown Crescent and Thistledown Crescent	Westbound	None	6423-11	N/A
<del>Thorndyke Crescent and Waring Avenue</del>	Northbound	None	<del>4243-98</del>	<del>5977-07</del>
Thorndyke Crescent and Waring Avenue	Northbound	None	5977-07	N/A
Threadgold Court and McQuay Boulevard	Westbound	None	5977-07	N/A
Tidewater Crescent and Country Lane (north intersection)	Eastbound	None	5977-07	N/A
Tidewater Crescent and Country Lane (south intersection)	Eastbound	None	5977-07	N/A
<del>Timber Mill Avenue and Knotty Pine Drive</del>	Northbound	None	<del>3258-93</del>	<del>5977-07</del>
Timber Mill Avenue and Knotty Pine Drive	Westbound	None	5977-07	N/A
<del>Timber Mill Avenue and Valleywood Drive</del>	Northbound, Southbound, Eastbound and Westbound	None	<del>5464-04</del>	<del>5977-07</del>
Timber Mill Avenue and Valleywood Drive	Northbound, Southbound, Eastbound and Westbound	All Way Stop	5977-07	N/A
Tincomb Crescent and James Rowe Drive	Northbound	None	5977-07	N/A
Tincomb Crescent and Joy Thompson Avenue	Northbound	None	5977-07	N/A
Tiverton Lane and Endeavor Court	Southbound	None	7262-17	N/A
Tom Edwards and Bakerville Street	Northbound, Eastbound and Westbound	All Way Stop	7910-22	N/A
<del>Topsail Avenue and Tallships Drive</del>	Eastbound	None	<del>5919-07</del>	<del>5977-07</del>

# Schedule “N” – Stop Signs

Last Revised:

September 1, 2022

Intersection	Facing Traffic	Comments	By-Law Number	Repealed By
Topsail Avenue and Tallships Drive	Eastbound	None	5977-07	N/A
<del>Torian Avenue and Heber Down Crescent</del>	<del>Southbound</del>	<del>None</del>	<del>2716-89</del>	<del>5977-07</del>
Torian Avenue and Heber Down Crescent	Southbound	None	5977-07	N/A
<del>Torian Avenue and Vipond Road</del>	<del>Northbound</del>	<del>None</del>	<del>2716-89</del>	<del>5977-07</del>
Torian Avenue and Vipond Road	Northbound	None	5977-07	N/A
Tormina Boulevard, Norista Street and Robert Attersley Drive West	Northbound, Southbound and Westbound	All Way Stop	5988-07	N/A
Tormina Boulevard and Sonley Drive	Eastbound	None	6423-11	N/A
Toscana Drive and Bonello Crescent (east intersection)	Eastbound	None	5977-07	N/A
Toscana Drive and Bonello Crescent (west intersection)	Westbound	None	5977-07	N/A
Toscana Drive and Lazio Street	Westbound	None	5977-07	N/A
Tracey Court and Norista Street	Westbound	None	6423-11	N/A
<del>Treen Crescent and Bridlewood Boulevard (north leg)</del>	<del>Eastbound</del>	<del>None</del>	<del>5908-07</del>	<del>5977-07</del>
Treen Crescent and Bridlewood Boulevard (north intersection)	Eastbound	None	5977-07	N/A
<del>Treen Crescent and Bridlewood Boulevard (south leg)</del>	<del>Eastbound</del>	<del>None</del>	<del>5908-07</del>	<del>5977-07</del>
Treen Crescent and Bridlewood Boulevard (south intersection)	Eastbound	None	5977-07	N/A
Tremount Street and Duggan Avenue	Northbound and Southbound	None	5977-07	N/A
Trent Street East and Athol Street	Eastbound and Westbound	None	5977-07	N/A
Trent Street East and Brock Street South	Eastbound	None	5977-07	N/A
Trent Street East and Green Street	Eastbound and Westbound	None	5977-07	N/A
Trent Street West and Brock Street South	Eastbound	None	5977-07	N/A
Trinity Crescent and Bradley Drive (east intersection)	Northbound	None	5977-07	N/A
Trinity Crescent and Bradley Drive (west intersection)	Northbound	None	5977-07	N/A
<del>Tunney Place and Tunney Place</del>	<del>Northbound</del>	<del>None</del>	<del>5961-07</del>	<del>5977-07</del>

# Schedule “N” – Stop Signs

Last Revised:

September 1, 2022

Intersection	Facing Traffic	Comments	By-Law Number	Repealed By
Tweedie Crescent and Vineyard Avenue (east intersection)	Southbound	None	6189-09	N/A
Tweedie Crescent and Vineyard Avenue (west intersection)	Southbound	None	6189-09	N/A
Twin Streams Road and Country Lane	Eastbound	None	6334-10	N/A
Underwood Drive and Duggan Avenue	Southbound	None	5977-07	N/A
Underwood Drive and Iberville Road	Westbound	None	5977-07	N/A
<del>Upland Drive and Wood Drive</del>	<del>Westbound</del>	<del>None</del>	<del>2436-88</del>	<del>5977-07</del>
Upland Drive and Wood Drive	Westbound	None	5977-07	N/A
Upperview Place and Upperview Place	Southbound	None	7679-20	N/A
<del>Valleywood Drive and Whitburn Street</del>	<del>Southbound</del>	<del>None</del>	<del>5977-07</del>	<del>7910-22</del>
<del>Valleywood Drive and Woodlands Drive</del>	<del>Southbound</del>	<del>None</del>	<del>3258-93</del>	<del>5977-07</del>
Vanessa Place and Kirby Crescent	Southbound	None	5977-07	N/A
<del>Vanessa Place and Vanessa Place</del>	<del>Westbound</del>	<del>None</del>	<del>4862-85</del>	<del>5977-07</del>
Vanessa Place and Vanessa Place	Westbound	None	5977-07	N/A
Vanguard Drive and Holsted Road	Northbound	None	6423-11	N/A
Vanguard Drive and Montgomery Avenue	Eastbound	None	6423-11	N/A
Vanguard Drive and Rainbow Crescent	Westbound	None	6423-11	N/A
Vanguard Drive and Teardrop Crescent	Southbound	None	6423-11	N/A
Vanier Street and Barrister Avenue	Southbound	None	6014-08	N/A
Vanier Street and Dryden Boulevard	Northbound	None	6014-08	N/A
Vernon Street and Harris Street	Eastbound	None	5977-07	N/A
Viceregal Court and Hialeah Crescent	Northbound	None	5977-07	N/A
Victoria Street West and Halls Road South	Northbound	None	6912-14	N/A
Victoria Street West and Hopkins Street	Northbound	None	6912-14	N/A
Vineyard Avenue and Splendor Drive	Eastbound	None	6189-09	N/A



# Schedule “N” – Stop Signs

Last Revised:

September 1, 2022

Intersection	Facing Traffic	Comments	By-Law Number	Repealed By
Vintage Drive and Jays Drive (south intersection)	Eastbound	None	5977-07	N/A
Vintage Drive and Whitburn Street	Northbound	None	5977-07	N/A
<del>Vintage Drive and Woodlands Drive</del>	<del>Northbound</del>	<del>None</del>	<del>3258-93</del>	<del>5977-07</del>
Vipond Road and Ashburn Road	Westbound	None	5977-07	N/A
Vipond Road and Darius Harns Drive	Southbound, Eastbound and Westbound	All Way Stop	7928-22	N/A
<del>Vipond Road and Ferguson Avenue</del>	<del>Northbound</del>	<del>None</del>	<del>2716-89</del>	<del>4657-00</del>
<del>Vipond Road and Ferguson Avenue</del>	<del>Northbound, Eastbound and Westbound</del>	<del>None</del>	<del>4657-00</del>	<del>5977-07</del>
Vipond Road, Ferguson Avenue and Temporary Access Road	Northbound, Southbound, Eastbound and Westbound	All Way Stop	5977-07	N/A
Vipond Road and Kimberly Drive	Eastbound, Westbound and Northbound	All Way Stop	7816-21	N/A
Vipond Road and Sabrina Street	Northbound, Eastbound and Westbound	All Way Stop	7928-22	N/A
Virigina Drive and Bridgewater Avenue	Northbound	None	5977-07	N/A
Virginia Drive and Willowbrook Drive	Westbound	None	5977-07	N/A
Visser Court and Johnson Avenue	Southbound	None	5977-07	N/A
Vista Beach Court and Seaboard Gate	Eastbound	None	6048-08	N/A
Wakem Court and Vineyard Avenue	Southbound	None	6231-09	N/A
Wallace Drive and Bassett Boulevard	Eastbound	None	5977-07	N/A
Waller Street and Tom Edward Drive	Northbound	None	5977-07	N/A
<del>Waller Street and Winterberry Drive</del>	<del>Southbound, Eastbound and Westbound</del>	<del>None</del>	<del>3564-94</del>	<del>5977-07</del>
Waller Street and Winterberry Drive	Southbound, Eastbound and Westbound	All Way Stop	5977-07	N/A
Walnut Street West and Brock Street North	Eastbound	None	5977-07	N/A
Walnut Street West and Byron Street North	Northbound, Southbound, Eastbound and Westbound	All Way Stop	7910-22	N/A
Walton Court and Donovan Crescent	Northbound	None	5977-07	N/A
Warden Wilson Avenue and Giffard Street	Southbound	None	5977-07	N/A
Warden Wilson Avenue and Walnut Street West	Northbound	None	5977-07	N/A

# Schedule “N” – Stop Signs

Last Revised:

September 1, 2022

Intersection	Facing Traffic	Comments	By-Law Number	Repealed By
Wardman Crescent and Walton Boulevard (north intersection)	Westbound	None	5977-07	N/A
Wardman Crescent and Walton Boulevard (south intersection)	Westbound	None	5977-07	N/A
<del>Warfolk Place and Warfolk Place</del>	<del>Northbound</del>	<del>None</del>	<del>4862-85</del>	<del>5977-07</del>
Waring Avenue and Thorndyke Crescent	Eastbound	None	5977-07	N/A
Waring Avenue and Watford Street	Westbound	None	5977-07	N/A
Watersdown Crescent and Winterberry Drive (north intersection)	Southbound	None	5977-07	N/A
Watersdown Crescent and Winterberry Drive (south intersection)	Southbound	None	5977-07	N/A
Water Street and South Blair Street	Eastbound	None	5977-07	N/A
Watford Street and Blackfriar Avenue	Northbound, Southbound and Westbound	All Way Stop	7910-22	N/A
Watford Street and Carnwith Drive East	Northbound	None	5977-07	N/A
<del>Watson Boulevard and Watson Court</del>	<del>Northbound</del>	<del>None</del>	<del>4243-98</del>	<del>5977-07</del>
<del>Watson Street and Charles Street</del>	<del>Eastbound and Westbound</del>	<del>None</del>	<del>4862-85</del>	<del>5546-04</del>
<del>Watson Street and Charles Street</del>	<del>Northbound, Southbound, Eastbound and Westbound</del>	<del>None</del>	<del>5464-04</del>	<del>5977-07</del>
Watson Street West and Charles Street	Northbound, Southbound, Eastbound and Westbound	All Way Stop	5977-07	N/A
Watson Street East and Brock Street South	Westbound	None	5977-07	N/A
<del>Watson Street East and Dufferin Street</del>	<del>Northbound, Southbound, Eastbound and Westbound</del>	<del>None</del>	<del>4656-00</del>	<del>5977-07</del>
Watson Street East and Dufferin Street	Northbound, Southbound, Eastbound and Westbound	All Way Stop	5977-07	N/A
Watson Street East and South Blair Street	Eastbound	None	5977-07	N/A

# Schedule “N” – Stop Signs

Last Revised:

September 1, 2022

Intersection	Facing Traffic	Comments	By-Law Number	Repealed By
Watson Street West and Brock Street South	Eastbound	None	5977-07	N/A
Way Street and Baldwin Street	Eastbound	None	5977-07	N/A
Way Street and Carnwith Drive West	Northbound	None	5977-07	N/A
Waywell Street and Bassett Boulevard	Westbound	None	5977-07	N/A
Weldon Street and Eric Clarke Drive	Eastbound	None	5977-07	N/A
Weldon Street and Garrard Road	Westbound	None	5977-07	N/A
Wellington Street and Dundas Street West	Southbound	None	5977-07	N/A
<del>Wells Crescent and Sawyer Avenue</del>	<del>Southbound</del>	<del>None</del>	<del>4243-98</del>	<del>5977-07</del>
Wells Crescent and Sawyer Avenue	Southbound	None	5977-07	N/A
Wentworth Street and Forbes Street	Northbound and Southbound	None	6912-14	N/A
Wentworth Street and McEwen Drive	Northbound	None	6912-14	N/A
<del>Wentworth Street and Scotia Court</del>	<del>Southbound</del>	<del>None</del>	<del>5977-07</del>	<del>6912-14</del>
Wentworth Street and Scotia Court	Southbound	None	6912-14	N/A
Wessex Drive and Blackfriar Avenue	Northbound	None	6152-09	N/A
Wessex Drive and Wilshire Drive	Eastbound	None	6152-09	N/A
Westport Drive and Civic Centre Drive	Westbound	None	7135-16	N/A
Westport Drive and Kenneth Hobbs Avenue	Southbound	None	7135-16	N/A
Westwood Road and Garrard Road	Westbound	None	5977-07	N/A
Wetherburn Drive and Country Lane	Westbound	None	5977-07	N/A
Whitburn Street and Jack Miner P.S. Driveway	Northbound, Southbound and Westbound	All Way Stop	5977-07	N/A
Whitburn Street and Lockridge Street/Kerrigan Drive	Northbound, Southbound, Eastbound and Westbound	All Way Stop	7910-22	N/A
Whitburn Street and Valleywood Drive	Southbound, Eastbound and Westbound	All Way Stop	7910-22	N/A
<del>Whitby Shores Greenway and Gordon Street</del>	<del>Eastbound</del>	<del>None</del>	<del>5919-07</del>	<del>5977-07</del>
Whitby Shores Greenway and Gordon Street	Eastbound	None	5977-07	N/A
Whitby Shores Greenway and Majestic Street	Northbound, Southbound and Westbound	All Way Stop	7910-22	N/A

# Schedule “N” – Stop Signs

Last Revised:

September 1, 2022

Intersection	Facing Traffic	Comments	By-Law Number	Repealed By
<del>Whitby Shores Greenway and Seaboard Gate</del>	<del>Northbound, Southbound, Eastbound and Westbound</del>	None	4700-00	5977-07
Whitby Shores Greenway and Seaboard Gate	Eastbound	None	6048-08	N/A
Whitby Shores Greenway and Scadding Avenue	Northbound, Southbound and Westbound	All Way Stop	7910-22	N/A
White Ash Drive and Palmerston Avenue	Southbound	None	5977-07	N/A
Whitewater Street and Willowbrook Drive	Eastbound	None	5977-07	N/A
Whitewater Street and Woodlands Avenue	Northbound	None	5977-07	N/A
Whitmore Court and Leithridge Crescent	Southbound	None	6263-09	N/A
Whitney Court and McQuay Boulevard	Southbound	None	5977-07	N/A
William Davidson Street and Eric Clarke Drive	Northbound	None	5977-07	N/A
William Smith Drive and Moore Court	Southbound	None	5977-07	N/A
William Smith Drive and Thickson Road South	Eastbound	None	5977-07	N/A
William Smith Drive and Wentworth Street	Northbound	None	5977-07	N/A
<del>William Stephenson Drive and Erickson Drive</del>	<del>Northbound</del>	<del>None</del>	<del>5977-07</del>	<del>6913-14</del>
William Stephenson Drive and Erickson Drive	Northbound, Eastbound and Westbound	All Way Stop	6913-14	N/A
Willis Avenue and Byron Street North	Eastbound	None	5977-07	N/A
<del>Willowbrook Drive and Brookwood Boulevard</del>	<del>Northbound, Eastbound and Westbound</del>	<del>None</del>	<del>4145-98</del>	<del>5977-07</del>
Willowbrook Drive and Brookwood Boulevard	Northbound, Eastbound and Westbound	All Way Stop	5977-07	N/A
Willowbrook Drive and Garden Street	Eastbound	None	5977-07	N/A
<del>Willowbrook Drive, Woodlands Avenue and Golders Green Court</del>	<del>Northbound, Southbound, Eastbound and Westbound</del>	<del>None</del>	<del>5464-04</del>	<del>5977-07</del>
Willowbrook Drive, Woodlands Avenue and Golders Green Court	Northbound, Southbound, Eastbound and Westbound	All Way Stop	5977-07	N/A
Willow Park Drive and Garrard Road	Eastbound	None	5977-07	N/A
Wilshire Drive and Carnwith Drive East	Northbound	None	6630-12	N/A
Wilshire Drive and Kinross Avenue	Southbound	None	6152-09	N/A

# Schedule “N” – Stop Signs

Last Revised:

September 1, 2022

Intersection	Facing Traffic	Comments	By-Law Number	Repealed By
Winchester Road and Cachet Boulevard	Southbound	None	6912-14	N/A
Winchester Road and Chelmsford Drive	Northbound	None	6912-14	N/A
Winchester Road and Cochrane Street	Northbound and Southbound	None	6912-14	N/A
Winchester Road and Coronation Road	Northbound and Southbound	None	6912-14	N/A
Winchester Road and Country Lane	Southbound	None	6912-14	N/A
Winchester Road and Duke Street	Southbound	None	6912-14	N/A
Winchester Road and Durham Street	Southbound	None	6912-14	N/A
Winchester Road and Ferguson Avenue	Southbound	None	6912-14	N/A
Winchester Road and Garrard Road	Northbound	None	6912-14	N/A
Winchester Road and Halls Road	Northbound and Southbound	None	6912-14	N/A
Winchester Road and Princess Street	Southbound	None	6912-14	N/A
Winchester Road and Queen Street	Southbound	None	6912-14	N/A
Winchester Road and St. Thomas Street	Northbound	None	6912-14	N/A
Windbreak Crescent and Geddy Street	Westbound	None	5977-07	N/A
Wigston Court and Rolling Acres Drive	Southbound	None	5977-07	N/A
Winston Crescent and Kirby Crescent (east intersection)	Southbound	None	5977-07	N/A
Winston Crescent and Kirby Crescent (west intersection)	Southbound	None	5977-07	7910-22
<del>Winterberry Drive and Fencerow Drive-</del>	Southbound	None	5977-07	N/A
Winterberry Drive and Fencerow Drive	Northbound, Southbound and Westbound	All Way Stop	7555-19	N/A
<del>Wood Drive, Greenview Court and Upland Drive-</del>	Eastbound	None	2436-88	5977-07
Wood Drive and Greenview Court	Eastbound	None	5977-07	N/A
<del>Woodhaven Crescent and Briargreen Court</del>	Southbound	None	3093-92	5977-07
Woodhaven Crescent and Briargreen Court	Southbound	None	5977-07	N/A
Woodhaven Crescent and Whitburn Street (north intersection)	Eastbound	None	5977-07	N/A

# Schedule “N” – Stop Signs

Last Revised:

September 1, 2022

Intersection	Facing Traffic	Comments	By-Law Number	Repealed By
Woodhaven Crescent and Whitburn Street (south intersection)	Eastbound	None	5977-07	N/A
Woodington Court and North Street	Eastbound	None	6812-14	N/A
Woodlawn Court and Bellwood Drive	Southbound	None	5977-07	N/A
Woodstone Place and Willowbrook Drive	Northbound	None	5977-07	N/A
Woodstone Place and Woodstone Place	Eastbound	None	4243-98	5977-07
Woodstone Place and Woodstone Place	Eastbound	None	5977-07	N/A
Woodward Drive and Bassett Boulevard	Southbound and Eastbound	None	5977-07	N/A
Worfolk Drive and Ribblesdale Drive	Eastbound	None	5977-07	N/A
Worfolk Place and Worfolk Place	Northbound	None	5977-07	N/A
Wycombe Street and Carnwith Drive	Southbound	None	7224-17	N/A
Wycombe Street and Columbus Road East	Northbound	None	7224-17	N/A
Wyndfield Crescent and Bradley Drive (north intersection)	Northbound	None	5977-07	N/A
Wyndfield Crescent and Bradley Drive (south intersection)	Northbound	None	5977-07	N/A
Yorkshire Crescent and Forest Heights Street	Westbound	None	5977-07	N/A
Zachary Place and Watford Street	Westbound	None	5977-07	N/A
Zachary Place and Zachary Place	Northbound	None	4243-98	5977-07
Zachary Place and Zachary Place	Northbound	None	5977-07	N/A
		None		N/A
		None		N/A
		None		N/A
		None		N/A
		None		N/A

# Schedule “O” – Yield Right-of-Way Signs

Last Revised:

February 7, 2018

Intersection	Facing Traffic	By-Law Number	Repealed By
Adanac Drive at Nichol Avenue	Northbound	7339-17	N/A
<del>Barrow Court and Holliday Drive</del>	<del>Eastbound</del>	<del>1862-85</del>	<del>5977-07</del>
Barrow Court and Holliday Drive	Eastbound	5977-07	N/A
<del>Bateman Court and Frost Drive</del>	<del>Westbound</del>	<del>1862-85</del>	<del>5977-07</del>
Bateman Court and Frost Drive	Westbound	5977-07	N/A
Beech Street and Fairview Drive	Westbound	1862-85	5977-07
Beech Street West and Fairview Drive	Westbound	5977-07	N/A
Bettley Court and Pilkington Crescent	Eastbound	1862-85	5977-07
Bettley Court and Pilkington Crescent	Eastbound	5977-07	N/A
Benjamin Way at Nichol Avenue	Southbound	7339-17	N/A
<del>Brendanbrook Drive and Inglenood Court</del>	<del>Northbound</del>	<del>1862-85</del>	<del>5977-07</del>
Burnage Lane and Ardwick Street	Eastbound	5977-07	N/A
<del>Byron Street North and Chestnut Street West</del>	<del>Northbound and Southbound</del>	<del>1862-85</del>	<del>2262-87</del>
<del>Byron Street South and Gilbert Street West</del>	<del>Eastbound</del>	<del>1862-85</del>	<del>2859-90</del>
<del>Byron Street South and John Street West</del>	<del>Eastbound and Westbound</del>	<del>1862-85</del>	<del>2824-90</del>
<del>Carroll Street and Henderson Drive</del>	<del>Northbound and Southbound</del>	<del>2436-88</del>	<del>5977-07</del>
Carroll Street and Henderson Drive	Northbound and Southbound	5977-07	N/A
<del>Centre Street South and Gilbert Street West</del>	<del>Eastbound and Westbound</del>	<del>1862-85</del>	<del>2859-90</del>
<del>Champlain Court and Champlain Court Ramp</del>	<del>Westbound on Champlain Court Ramp</del>	<del>1862-85</del>	<del>5977-07</del>
<del>Champlain Court and Hopkins Street</del>	<del>Southbound</del>	<del>1862-85</del>	<del>2436-88</del>
<del>Chestnut Street East and Perry Street</del>	<del>Northbound and Southbound</del>	<del>1862-85</del>	<del>2403-88</del>
<del>Chopin Court and Dawson Street</del>	<del>Northbound</del>	<del>1862-85</del>	<del>1991-86</del>
<del>Churchill Avenue and Queens Road</del>	<del>Eastbound and Westbound</del>	<del>3152-92</del>	<del>5977-07</del>
Churchill Avenue and Queens Road	Eastbound and Westbound	5977-07	N/A
<del>Clovelly Drive and Coulton Court</del>	<del>Southbound</del>	<del>5977-07</del>	<del>N/A</del>
Clovelly Drive and Glen Hill Drive	Westbound	5977-07	N/A
<del>Golette Drive and Ladies College Drive</del>	<del>Southbound</del>	<del>1862-85</del>	<del>5977-07</del>

# Schedule “O” – Yield Right-of-Way Signs

Last Revised:

February 7, 2018

Intersection	Facing Traffic	By-Law Number	Repealed By
Colette Drive and Ladies College Drive	Southbound	5977-07	N/A
<del>Colston Avenue and North Street</del>	Northbound	3152-92	5977-07
Colston Avenue and North Street	Northbound	5977-07	N/A
<del>Colton Court and Clovelly Drive</del>	Southbound	1862-85	5977-07
Colton Court and Leslie Street	Eastbound	1862-85	5977-07
Coniston Court and Pringle Drive	Eastbound	1862-85	2436-88
<del>Craydon Road and Dunlop Street East</del>	Southbound	1862-85	3213-92
<del>Dalton Street and Elizabeth Crescent</del>	Westbound	2423-88	5977-07
Dalton Road and Elizabeth Crescent South	Westbound	5977-07	N/A
<del>Dawson Street and Gershwin Court</del>	Northbound	1862-85	1991-86
<del>Dawson Street and Shannon Court</del>	Northbound	1862-85	1991-86
<del>Draper Court and Resolute Crescent</del>	Eastbound	1862-85	5977-07
Draper Court and Resolute Crescent	Eastbound	5977-07	N/A
<del>Fairmeadow Place and Fairmeadow Place</del>	Southbound	1862-85	5977-07
<del>Falcon Court and Mansfield Crescent</del>	Southbound	1862-85	3682-95
Front Street East and Dufferin Street	Eastbound	5977-07	N/A
<del>Frost Drive and Holliday Drive (east intersection)</del>	Southbound	1862-85	5977-07
Frost Drive and Holliday Drive (east intersection)	Southbound	5977-07	N/A
<del>Goldfinch Street and Kilberry Drive</del>	Southbound	1862-85	5977-07
<del>Guthrie Crescent and Guthrie Crescent</del>	Northbound	1862-85	5977-07
Guthrie Crescent and Guthrie Crescent	Northbound	5977-07	N/A
<del>Habitant Crescent and Holliday Drive (both intersections)</del>	Eastbound	1862-85	5977-07
<del>Habitant Crescent and Holliday Drive (north intersection)</del>	Eastbound	5977-07	N/A
<del>Habitant Crescent and Holliday Drive (south intersection)</del>	Eastbound	5977-07	N/A
<del>Harold Street and Meadow Road</del>	Northbound and Southbound	1862-85	2410-88
<del>Hillcrest Drive and Beech Street</del>	Northbound	1862-85	5977-07
Hillcrest Drive and Beech Street West (east intersection)	Northbound	5977-07	N/A



# Schedule “O” – Yield Right-of-Way Signs

Last Revised:

February 7, 2018

Intersection	Facing Traffic	By-Law Number	Repealed By
Hillcrest Drive and Beech Street West (west intersection)	Northbound	5977-07	N/A
<del>Horseshoe Drive and Long Drive</del>	Southbound	1862-85	5977-07
<del>Houghton Court and Regency Crescent</del>	Eastbound	1862-85	5977-07
Houghton Court and Regency Crescent	Eastbound	5977-07	N/A
Ironwood Court and White Ash Drive	Eastbound	5977-07	N/A
<del>Kent Street and John Street West</del>	Northbound and Southbound	1862-85	2836-90
<del>Knotwood Court and Linden Court</del>	Northbound	4243-98	5977-07
Knotwood Court and Linden Court	Northbound	5977-07	N/A
<del>Lowder Place and Lowder Place</del>	Westbound	1862-85	5977-07
Lowder Place and Lowder Place	Westbound	5977-07	N/A
<del>Maple Street West and Palace Street</del>	Eastbound and Westbound	1862-85	2584-89
Marquis Court and Glen Hill Drive	Eastbound	5977-07	N/A
<del>Mason Drive and Dunlop Street East</del>	Southbound	1862-85	5977-07
Mason Drive and Dunlop Street East	Southbound	5977-07	N/A
<del>Mattawa Court and Frost Drive</del>	Westbound	1862-85	5977-07
Mattawa Court and Frost Drive	Westbound	5977-07	N/A
<del>McClintock Court and Resolute Crescent</del>	Westbound	1862-85	5977-07
McClintock Court and Resolute Crescent	Westbound	5977-07	N/A
<del>Mellor Street and Guthrie Crescent</del>	Northbound	1862-85	5977-07
Mellor Street and Guthrie Crescent	Northbound	5977-07	N/A
<del>Mowat Court and Regency Crescent</del>	Eastbound	1862-85	5977-07
Mowat Court and Regency Crescent	Eastbound	5977-07	N/A
Mud Lake Road and Mud Lake Road	Southbound	5977-07	N/A
<del>Nester Court and Resolute Crescent</del>	Eastbound	1862-85	2436-88
Nichol Avenue at Adanac Drive	Eastbound	7339-17	N/A
Nichol Avenue at Benjamin Drive	Westbound	7339-17	N/A
Orchard Court and St. Lawrence Street	Eastbound	3152-92	5977-07

# Schedule “O” – Yield Right-of-Way Signs

Last Revised:

February 7, 2018

Intersection	Facing Traffic	By-Law Number	Repealed By
Orchard Court and St. Lawrence Street	Eastbound	5977-07	N/A
<del>Ormandy Court and Holliday Drive</del>	Northbound	1862-85	5977-07
Ormandy Court and Holliday Drive	Northbound	5977-07	N/A
<del>Owen Court and Beech Street</del>	Eastbound	1862-85	5977-07
Owen Court and Beech Street East	Eastbound	5977-07	N/A
<del>Park Road and Philips Road</del>	Northbound	3152-92	5977-07
Park Road and Philips Road	Northbound	5977-07	N/A
<del>Park Road and Stevens Road</del>	Southbound	3152-92	5977-07
Park Road and Stevens Road	Southbound	5977-07	N/A
<del>Pheasant Street and Evensong Drive</del>	Northbound	1862-85	5977-07
Pheasant Street and Evensong Drive	Northbound	5977-07	N/A
<del>Pritchard Court and O'Connor Drive</del>	Eastbound	4243-98	5977-07
Pritchard Court and O'Connor Drive	Eastbound	5977-07	N/A
Queen Street and Baldwin Street	Northbound	5977-07	N/A
<del>Queens Road and Almond Avenue</del>	Southbound	3152-92	5977-07
Queens Road and Almond Avenue	Southbound	5977-07	N/A
<del>Queens Road and Cresser Avenue</del>	Northbound	3152-92	5977-07
Queens Road and Cresser Avenue	Northbound	5977-07	N/A
<del>Regal Briar Street and Prince of Wales Drive (north intersection)</del>	Northbound	1862-85	5977-07
Regal Briar Street and Prince of Wales Drive (north intersection)	Northbound	5977-07	N/A
<del>Rutledge Street and Resolute Crescent (east intersection)</del>	Eastbound	1862-85	5977-07
Rutledge Street and Resolute Crescent (east intersection)	Westbound	5977-07	N/A
<del>Rutledge Street and Resolute Crescent (west intersection)</del>	Westbound	1862-85	5977-07
Rutledge Street and Resolute Crescent (west intersection)	Westbound	5977-07	N/A
<del>Sandpiper Court and Beech Street</del>	Southbound	1862-85	5977-07
Sandpiper Court and Beech Street East	Southbound	5977-07	N/A
<del>Stargell Drive and O'Connor Drive</del>	Eastbound	4243-98	5977-07

# Schedule “O” – Yield Right-of-Way Signs

Last Revised:

February 7, 2018

Intersection	Facing Traffic	By-Law Number	Repealed By
Stargell Drive and O'Connor Drive	Eastbound	5977-07	N/A
<del>Tom's Court and Gadsby Drive</del>	Westbound	1862-85	5977-07
Tom's Court and Gadsby Drive	Westbound	5977-07	N/A
<del>Winner's Circle and Canadian Oaks Drive</del>	Eastbound	1862-85	5977-07
Winner's Circle and Canadian Oaks Drive	Eastbound	5977-07	N/A
Yarmouth Court and Ardwick Street	Eastbound	5977-07	N/A

# Schedule “P” – Maximum Rate of Speed

Last Revised:

July 14, 2023

Highway	From	To	Maximum	By-Law Number	Repealed By
Anderson Street	Rossland Road	Taunton Road	60 km/h	1862-85	3565-94
Anderson Street	Rossland Road East	Taunton Road East	50 km/h	3565-94	3752-95
Anderson Street	Taunton Road East	Winchester Road East	60 km/h	3565-94	3752-95
Anderson Street	Taunton Road East	Winchester Road East	60 km/h	3752-95	4106-97
Anderson Street	Taunton Road East	1000 m north of Conlin Road	60 km/h	4106-97	4465-99
Anderson Street	Rossland Road East	Taunton Road East	50 km/h	3752-95	N/A
Anderson Street	Taunton Road East	Winchester Road East	60 km/h	4465-99	N/A
Ashburn Road	Winchester Road	Townline Road	60 km/h	1862-85	3752-95
Ashburn Road	Winchester Road	Townline Road	60 km/h	3752-95	4062-97
Ashburn Road	420 m south of Myrtle Road West	560 m north of Myrtle Road West	50 km/h	4062-97	N/A
Ashburn Road	Winchester Road West	Columbus Road West	60 km/h	5457-04	7130-16
Ashburn Road	Highway #7	Spencers Road	60 km/h	7105-16	7130-16
Ashburn Road	Spencers Road	420 m south of Myrtle Road West	60 km/h	7130-16	N/A
Ashburn Road	560 m north of Myrtle Road West	Townline Road	60 km/h	7130-16	N/A
Athol Street	150 m north of the northerly limit of Kathleen Rowe Public School	150 m south of the southerly limit of Kathleen Rowe Public School	40 km/h	3752-95	6565-11
Athol Street	150 m north of the northerly limit of Sir William Stephenson Public School	150 m south of the southerly limit of Sir William Stephenson Public School	40 km/h	6565-11	N/A
Bakerville Street	Tom Edwards Drive	150 m south of the southerly limit of Sir Samuel Steele Public School	40 km/h	4838-01	N/A
Baycliffe Drive	Twin Streams Road	140 m north of Baycliffe Park	40 km/h	6949-15	N/A
Bellwood Drive	150 m east of the easterly limit of Bellwood Public School	150 m west of the westerly limit of Bellwood Public School	40 km/h	3752-95	N/A
Bellwood Drive	150 m east of the easterly limit of Bellwood Public School	150 m east of the westerly limit of Bellwood Public School	40 km/h	6565-11	N/A

# Schedule “P” – Maximum Rate of Speed

Last Revised:

July 14, 2023

Highway	From	To	Maximum	By-Law Number	Repealed By
Blackfriar Avenue	Wessex Drive	Cachet Boulevard	40 km/h	6390-10	N/A
Broadleaf Avenue	Baldwin Street	McKinney Drive	40 km/h	6950-15	N/A
Canadian Oaks Drive	Rossland Road East	Belmonte Court/Hawley Crescent	40 km/h	6949-15	N/A
Carnwith Drive	Darius Harns Drive	Solford Drive	40 km/h	5518-04	6565-11
Carnwith Drive	Ashburn Road	150 m east of easterly limit of St. Bridget Catholic Elementary School	40 km/h	6565-11	N/A
Cassels Road East	Watford Street	Duke Street	40 km/h	7415-18	N/A
Cedarbrook Trail	Columbus Road West	Brawley Road West	60 km/h	7183-16	N/A
Cochrane Street	Dundas Street West	Rossland Road	50 km/h	7911-22	N/A
Cochrane Street	Rossland Road West	Taunton Road West	60 km/h	3565-94	3752-95
Cochrane Street	Rossland Road West	Taunton Road West	60 km/h	3752-95	4198-98
Cochrane Street	Rossland Road West	Taunton Road West	50 km/h	4198-98	N/A
Cochrane Stret	Winchester	Brawley Road West	60 km/h	7183-16	N/A
Columbus Road East	Highway #12	Thickson Road North	60 km/h	4908-01	N/A
Columbus Road East	Thickson Road	Garrard Road	60 km/h	7183-16	N/A
Columbus Road West	Highway #12	Country Lane	60 km/h	4144-98	N/A
Columbus Road West	Country Lane	Lake Ridge Road	50 km/h	4144-98	N/A
Conlin Road	Anderson Street	East Town Boundary	60 km/h	7183-16	N/A
Coronation Road	Rossland Road	300 m northwest	80 km/h	1862-85	3752-95
Coronation Road	Rossland Road West	300 m northwest	80 km/h	3752-95	5232-03
Coronation Road	Lyndebrook Road	100 m north of Philips Road	50 km/h	2593-89	3752-95
Coronation Road	Lyndebrook Road	100 m north of Philips Road	50 km/h	3752-95	N/A
Coronation Road	100 m. North of Philips Road	Columbus Road West	60 km/h	7183-16	N/A
Country Lane	Brawley Road West	Winchester Road West	60 km/h	4434-99	7183-16

# Schedule “P” – Maximum Rate of Speed

Last Revised:

July 14, 2023

Highway	From	To	Maximum	By-Law Number	Repealed By
Country Lane	150 m north of the northerly limit of Captain Michael VandenBos Public School	150 m south of the southerly limit of Captain Michael VandenBos Public School	40 km/h	4838-01	6949-15
Country Lane	Southwell Avenue	Twin Streams Road	40 km/h	6949-15	N/A
Crawforth Street	150 m east of Anderson Street	Pringle Drive	40 km/h	3752-95	N/A
Crawforth Street	150 m east of Anderson Street	Michelle Court	40 km/h	6565-11	N/A
Darren Avenue	140 m east of Darren Park	140 m west of Darren Park	40 km/h	6949-15	N/A
Dryden Boulevard	Brock Street North	Anderson Street	60 km/h	2445-88	3494-94
Dryden Boulevard	Anderson Street	Garden Street	50 km/h	3494-94	3752-95
Dryden Boulevard	Anderson Street	Whitby/Oshawa border	60 km/h	3494-94	3752-95
Dryden Boulevard	Brock Street North	Garden Street	60 km/h	3494-94	3752-95
Dryden Boulevard	Anderson Street	Garden Street	50 km/h	3752-95	N/A
Dryden Boulevard	Anderson Street	Whitby/Oshawa border	60 km/h	3752-95	7993-23
Dryden Boulevard	Anderson Street	Thickson Road	50 km/h	7993-23	N/A
Dryden Boulevard	Brock Street North	Garden Street	60 km/h	3752-95	N/A
Dryden Boulevard	150 m east of the easterly limit of St. Bernard Separate School	150 m west of the westerly limit of St. Bernard Separate School	40 km/h	3752-95	N/A
Dryden Boulevard	Thickson Road	150 m east of St Mark the Evangelist Catholic School	40 km/h	7993-23	N/A
Dryden Boulevard	150m east of St Mark the Evangelist Catholic School	Whitby/Oshawa border	50 km/h	7993-23	N/A
Duffs Road	Brawley Road	Townline Road	70 km/h	7183-16	N/A
Duffs Road	Baldwin Street	Brawley Road	60 km/h	7183-16	N/A
Fallingbrook Street	150 m north of the northerly limit of Fallingbrook Public School	150 m south of the southerly limit of Fallingbrook Public School	40 km/h	4321-99	4361-99

# Schedule “P” – Maximum Rate of Speed

Last Revised:

July 14, 2023

Highway	From	To	Maximum	By-Law Number	Repealed By
Fallingbrook Street	150 m north of the northerly limit of Glen Dhu Public School	150 m south of the southerly limit of Glen Dhu Public School	40 km/h	3752-95	N/A
Fallingbrook Street	150 m north of the northerly limit of Fallingbrook Public School	Dryden Boulevard	40 km/h	4361-99	N/A
Forest Heights Street	150 m north of the northerly limit of Ormiston Public School	150 m south of the southerly limit of Ormiston Public School	40 km/h	3752-95	N/A
Garden Street	Rossland Road	Bradley Drive	60 km/h	1862-85	3752-95
Garden Street	Bradley Drive	Rossland Road East	50 km/h	2445-88	3752-95
Garden Street	Rossland Road	Taunton Road East	60 km/h	2445-88	3752-95
Garden Street	Rossland Road East	Taunton Road East	50 km/h	3565-94	3752-95
Garden Street	150 m south of the southerly limit of Florence M. Heard Public School	150 m north of the northerly limit of Leslie McFarlane Public School	40 km/h	3752-95	6282-10
Garden Street	Bradley Drive	Rossland Road East	50 km/h	3752-95	N/A
Garden Street	Rossland Road East	Taunton Road East	50 km/h	3752-95	N/A
Garden Street	150 m south of the southerly limit of Florence M. Heard Public School	150 m north of the northerly limit of Florence M. Heard Public School	40 km/h	6282-10	6565-11
Garden Street	Mary Street	150 m north of the northerly limit of Julie Payette Public School	Flashing 40 km/h as programmed	6565-11	N/A
Garrard Road	Conlin Road	Cul-de-Sac South of Highway 407	70 km/h	7183-16	N/A
Garrard Road	Taunton Road East	Conlin Road	60 km/h	7183-16	N/A
Garrard Road	150 m north of the northerly limit of St. Paul Separate School	150 m south of the southerly limit of St. Paul Separate School	40 km/h	3752-95	N/A
Giffard Street	150 m east of the easterly limit of St. John the Evangelist Separate School	150 m west of the westerly limit of St. John the Evangelist Separate School	40 km/h	3752-95	N/A
Harriet Street	Henry Street	Annes Street	40 km/h	3752-95	N/A

# Schedule “P” – Maximum Rate of Speed

Last Revised:

July 14, 2023

Highway	From	To	Maximum	By-Law Number	Repealed By
Hazelwood Drive	<del>150 m east of the easterly limit of Dr. Robert Thornton Public School</del>	<del>150 m west of the westerly limit of Dr. Robert Thornton Public School</del>	40 km/h	3752-95	6565-11
Hazelwood Drive	Scott Street	150 m west of the westerly limit of Dr. Robert Thornton Public School	40 km/h	6565-11	N/A
Henry Street	Dundas Street West	Victoria Street	50 km/h	7911-22	N/A
Heron Road	Myrtle Road West	Townline Road	60 km/h	7183-16	N/A
Hutchinson Avenue	<del>150 m east of the easterly limit of R. A. Hutchinson Public School</del>	<del>150 m west of the westerly limit of R. A. Hutchinson Public School</del>	40 km/h	3752-95	6565-11
Hutchinson Avenue	Dovedale Drive	150 m west of the westerly limit of R. A. Hutchinson Public School	40 km/h	6565-11	N/A
Jeffery Street	Michael Boulevard	Dundas Street	40 km/h	6949-15	N/A
King Street	<del>150 m north of the northerly limit of R. A. Sennett Public School</del>	<del>150 m south of the southerly limit of R. A. Sennett Public School</del>	40 km/h	3752-95	6565-11
Kirkland Place	Medland Avenue	150 m south of the southerly limit of Williamsburg Public School	40 km/h	6565-11	N/A
Lazio Street	Solmar Avenue	Juneau Crescent	40 km/h	7769-21	N/A
Manning Road	<del>Brock Street</del>	<del>Anderson Street</del>	60 km/h	4862-85	3752-95
Mary Street	<del>150 m east of the easterly limit of Florence M. Heard Public School</del>	<del>150 m west of the westerly limit of Florence M. Heard Public School</del>	40 km/h	3752-95	6565-11
McKinney Drive	140 m south of Folkstone Park	Robert Attersley Drive	40 km/h	6949-15	N/A
McQuay Boulevard	150 m north of the northerly limit of Colonel J. E. Farewell Public School	150 m south of the southerly limit of Colonel J. E. Farewell Public School	40 km/h	3752-95	N/A
McQuay Boulevard	Dundas Street	Roan Drive	40 km/h	6949-15	N/A
Medland Avenue	Baycliffe Drive	150 m east of the easterly limit of Williamsburg Public School	40 km/h	6565-11	N/A



# Schedule “P” – Maximum Rate of Speed

Last Revised:

July 14, 2023

Highway	From	To	Maximum	By-Law Number	Repealed By
Michael Boulevard	150 m north of the northerly limit of West Lynde Public School	150 m south of the southerly limit of St. Marguerite D'Youville Separate School	40 km/h	3752-95	N/A
Montgomery Avenue	Vipond Road	150 m north of the northerly limit of Meadowcrest Public School	Flashing 40 km/h as programmed	6565-11	N/A
Montgomery Avenue	Cassels Road	Columbus Road	40 km/h	6915-14	N/A
Norista Street	Robert Attersley Drive West	Sonley Drive	40 km/h	6390-10	N/A
North Street	<del>150 m east of the easterly limit of St. Leo Separate School</del>	<del>150 m west of the westerly limit of St. Leo Separate School</del>	40 km/h	3752-95	6565-11
Palace Street	150 m north of the northerly limit of E. A. Fairman Public School	150 m south of the southerly limit of E. A. Fairman Public School	40 km/h	3752-95	N/A
Palmerston Avenue	<del>150 m east of the easterly limit of Palmerston Avenue Public School</del>	<del>150 m west of the westerly limit of Palmerston Avenue Public School</del>	40 km/h	3752-95	6565-11
Palmerston Avenue	White Ash Drive	140 m east of Palmerston Park	40 km/h	6949-15	N/A
Portage Trail	Seaboard Gate	Whitby Shores Greenway	40 km/h	6949-15	N/A
<del>Ribblesdale Drive</del>	<del>150 m north of the northerly limit of Pringle Creek Public School</del>	<del>150 m south of the southerly limit of Pringle Creek Public School</del>	40 km/h	3752-95	6565-11
Ribblesdale Drive	Manning Road	150 m south of the southerly limit of Pringle Creek Public School	40 km/h	6565-11	N/A
Rolling Acres Drive	150 m east of the easterly limit of John Dryden Public School	150 m west of the westerly limit of John Dryden Public School	40 km/h	3752-95	N/A
Rossland Road	Coronation Road	300 m southeast	80 km/h	4862-85	3752-95
Rossland Road West	Coronation Road	300 m southeast	80 km/h	3752-95	5232-03
Rossland Road West	Cochrane Street	Lake Ridge Road (Regional Road #23)	60 km/h	5232-03	7911-22
Samandria Avenue	Lazio Street	Blossomview Court	40 km/h	7769-21	N/A

# Schedule “P” – Maximum Rate of Speed

Last Revised:

July 14, 2023

Highway	From	To	Maximum	By-Law Number	Repealed By
Scott Street	150 m north of the northerly limit of Dr. Robert Thornton Public School	150 m south of the southerly limit of Dr. Robert Thornton Public School	40 km/h	3752-95	N/A
Selkirk Drive	Croxall Boulevard	150 m north of the northerly limit of Brooklin Village Public School	40 km/h	6565-11	N/A
St. Thomas Street	Northland Avenue	Burroughs Avenue/Napier Court	40 km/h	6949-15	N/A
Tavistock Avenue	Croxall Boulevard	Selkirk Drive	40 km/h	6565-11	N/A
Tom Edwards Drive	Bakerville Street	150 m east of the easterly limit of Sir Samuel Steele Public School	40 km/h	4838-01	N/A
Townline Road	250 m west of Duffs Road	750 m west of Duffs Road	60 km/h	2926-90	3752-95
Townline Road	250 m west of Duffs Road	750 m west of Duffs Road	60 km/h	3752-95	3902-96
Townline Road	250 m west of Duffs Road	Ashburn Road	60 km/h	3902-96	4063-97
Townline Road	Ashburn Road	Highway #12	60 km/h	4063-97	N/A
Townline Road	Highway #12	Whitby/Oshawa border	60 km/h	5732-06	N/A
Twin Streams Drive	150 m east of the easterly limit of St. Luke the Evangelist Separate School	150 m west of the westerly limit of St. Luke the Evangelist Separate School	40 km/h	4838-01	N/A
Valleywood Drive	Whitburn Street	Taunton Road	40 km/h	7051-15	N/A
Vipond Street	150 m east of the easterly limit of Meadowcrest Public School	150 m west of the westerly limit of Meadowcrest Public School	40 km/h	3752-95	N/A
Waller Street	150 m north of the northerly limit of St. Mark the Evangelist Separate School	150 m south of the southerly limit of St. Mark the Evangelist Separate School	40 km/h	3752-95	N/A
Walnut Street	150 m east of the easterly limit of E. A. Fairman Public School	150 m west of the westerly limit of E. A. Fairman Public School	40 km/h	3752-95	N/A
Water Street	Brock Street	South Blair Street	40 km/h	6770-13	N/A
Water Street	South Blair Street	Brock Street	40 km/h	6949-15	N/A

# Schedule “P” – Maximum Rate of Speed

Last Revised:

July 14, 2023

Highway	From	To	Maximum	By-Law Number	Repealed By
<del>Watford Street</del>	<del>150 m north of the northerly limit of St. Leo's Separate School</del>	<del>150 m south of the southerly limit of St. Leo's Separate School</del>	40 km/h	4321-99	4478-99
Watford Street	Northerly limit of Cassels Road East	150 m south of the southerly limit of St. Leo's Separate School	40 km/h	4478-99	N/A
Whitburn Street	150 m south of the southerly limit of Jack Miner Public School	150 m east of the easterly limit of Jack Miner Public School	40 km/h	4838-01	N/A
Whitby Shores Greenway	30 m south of Portage Trail	Whitby Shores Greenway	40 km/h	6390-10	N/A
Willowbrook Drive	150 m east of the easterly limit of St. Matthew the Evangelist Separate School	150 m west of the westerly limit of St. Matthew the Evangelist Separate School	40 km/h	3752-95	N/A

# Schedule “Q” – Pedestrian Crossovers

Last Revised:

December 28, 2023

Roadway	Location	By-Law Number	Repealed By
Burns Street	St. Lawrence Street	8034.23	N/A
Dryden Boulevard	Steele Valley Court	8034.23	N/A
Dryden Boulevard	Hydro Electric Power Corridor Trail	8034-23	N/A
Gordon Street	Town of Whitby Parking	8034-23	N/A
Gordon Street	Whitby Shores Greenway	8034-23	N/A
Nichol Avenue	Springwood Street	8034-23	N/A
Scott Street	Dr. Robert Thornton Public School	8034-23	N/A
Watford Street	Zachary Place	8034-23	N/A
Whitby Shores Greenway	Plaza (619 Victoria Street)	8034-23	N/A

# Schedule “R” – Heavy Traffic Prohibited

Last Revised:

February 7, 2018

Highway	Between	Times or Days	By-Law Number	Repealed By
Anderson Street	61 m north of Rossland Road East and Taunton Road	Anytime	1862-85	2545-89
Anderson Street	north limit of Lofthouse Street and Taunton Road East	Anytime	2545-89	N/A
Anderson Street	Conlin Road and Taunton Road East	Anytime	3230-92	N/A
Arthur Street	Brock Street South and Henry Street	Anytime	2067-86	N/A
Athol Street	Clemence Street and Dundas Street East	Anytime	1862-85	N/A
Bowman Avenue	50 m north of Dundas Street East and Crawforth Street	Anytime	7080-16	N/A
Byron Street North	Maple Street West and Mary Street West	Anytime	1960-86	N/A
Centre Street North	Rossland Road West and Palmerston Avenue	Anytime	2660-89	N/A
Charles Street	Victoria Street and Watson Street	Anytime	6178-09	N/A
Clemence Street	Athol Street and Brock Street South	Anytime	1862-85	N/A
Coronation Road	Taunton Road and 690 m south of Winchester Road	Anytime	1862-85	1897-85
Coronation Road	Taunton Road and 690 m south of Winchester Road	Anytime	1934-85	N/A
Dufferin Street	Victoria Street and Watson Street	Anytime	6178-09	N/A
Euclid Street	Dundas Street West and Mary Street West	Anytime	1960-86	N/A
Garrard Road	Conlin Road and Winchester Road East	Anytime	3331-93	N/A
Goodfellow Street	McQuay Boulevard and Rossland Road West	Anytime	2021-86	N/A
Green Street	Burns Street and Clemence Street	Anytime	2295-87	N/A
Mary Street West	Byron Street North and Euclid Street	Anytime	1960-86	N/A
Palmerston Avenue	Brock Street North and White Ash Drive	Anytime	2660-89	N/A
Red Oak Street	Rossland Road West and White Ash Drive	Anytime	2660-89	N/A
Robert Attersley Drive	Baldwin Street and Garden Street	Anytime	6911-14	N/A
St. Lawrence Street	Brock Street and Burns Street	Anytime	2295-87	N/A
St. Peter Street	Brock Street and Athol Street	Anytime	2295-87	N/A
Starr Avenue	Brock Street North and Centre Street North	Anytime	2660-89	N/A
Thickson Road South	Wentworth Street and the southerly limit of Thickson Road South	Anytime	2125-86	N/A
Walton Street	Rossland Road West and Palmerston Avenue	Anytime	2660-89	N/A

# Schedule “R” – Heavy Traffic Prohibited

Last Revised:

February 7, 2018

Highway	Between	Times or Days	By-Law Number	Repealed By
Watson Street	Victoria Street and Brock Street South	Anytime	6178-09	N/A
Watson Street East	Brock Street South and Galt Street	Anytime	4061-97	N/A
White Ash Drive	Cochrane Street and Palmerston Avenue	Anytime	2660-89	N/A
* McKinney Drive				

# Schedule “S” – School Bus Loading Zones

Last Revised: September 1, 2022

Highway	Side	From	To	School Bus Only Loading Times	By-Law Number	Repealed By
<del>Crawforth Street</del>	South	<del>102 m east of Anderson Street</del>	<del>137 m east of Anderson Street</del>	None	1862-85	1910-85
<del>Crawforth Street</del>	South	<del>90 m east of Anderson Street</del>	<del>150 m east of Anderson Street</del>	None	4140-98	4166-98
<del>Dryden Boulevard</del>	North	<del>Anderson Street</del>	<del>270 m west of Anderson Street</del>	None	3225-92	N/A
<del>Dryden Boulevard</del>	South	<del>Waller Street</del>	<del>30 m east of Waller Street</del>	None	3580-94	6430-11
<del>Fallingbrook Street</del>	East	<del>20 m north of Finnegan Place</del>	<del>65 m north of Finnegan Place</del>	None	4635-00	N/A
Fallingbrook Street	East	20 m north of Finnegan Place	65 m north of Finnegan Place	September to June, Monday to Friday, 7:30 a.m. to 9:30 a.m. 2:00 p.m. to 4:00 p.m.	6497-11	N/A
<del>Forest Heights Drive</del>	West	<del>85 m north of Willowbrook Drive</del>	<del>155 m north of Willowbrook Drive</del>	None	4242-98	N/A
Forest Heights Drive	West	85 m north of Willowbrook Drive	155 m north of Willowbrook Drive	September to June, Monday to Friday, 7:30 a.m. to 9:30 a.m. 2:00 p.m. to 4:00 p.m.	6497-11	N/A
<del>Garden Street</del>	West	<del>Southerly limits of Florence M. Heard Public School</del>	<del>Northerly limits of Florence M. Heard Public School</del>	None	1862-85	2477-88
<del>Giffard Street</del>	South	<del>56 m east of Wellington Street</del>	<del>259 m east of Wellington Street</del>	None	1862-85	3093-92
<del>Giffard Street</del>	South	<del>56 m east of Wellington Street</del>	<del>105 m east of Wellington Street</del>	None	3093-92	N/A
Giffard Street	South	56 m east of Wellington Street	105 m east of Wellington Street	September to June, Monday to Friday, 7:30 a.m. to 9:30 a.m. 2:00 p.m. to 4:00 p.m.	6497-11	N/A
<del>Henry Street</del>	West	<del>33m north of Trent Street</del>	<del>18m south of Trent Street</del>	None	7911-22	N/A
<del>Hutchison Avenue</del>	South	<del>30 m west of Dovedale Drive</del>	<del>85 m west of Dovedale Drive</del>	None	2166-87	N/A

# Schedule “S” – School Bus Loading Zones

Last Revised: September 1, 2022

Highway	Side	From	To	School Bus Only Loading Times	By-Law Number	Repealed By
Hutchison Avenue	South	30 m west of Dovedale Drive	85 m west of Dovedale Drive	September to June, Monday to Friday, 7:30 a.m. to 9:30 a.m. 2:00 p.m. to 4:00 p.m.	6497-11	N/A
King Street	West	61 m south of Dunlop Street West	91.5 m south of Dunlop Street West	None	4862-85	6497-11
Palace Street	West	50 m north of Walnut Street	Chestnut Street	None	4201-98	N/A
Palace Street	West	50 m north of Walnut Street	Chestnut Street	September to June, Monday to Friday, 7:30 a.m. to 9:30 a.m. 2:00 p.m. to 4:00 p.m.	6497-11	N/A
Palmerston Avenue	South	72 m west of Walton Boulevard	115 m west of Walton Boulevard	None	4260-98	6497-11
Walnut Street	North	26 m west of High Street	86 m west of High Street	None	4166-98	4305-99
Walnut Street	North	26 m west of High Street	115 m west of High Street	None	4305-99	N/A
Walnut Street	North	26 m west of High Street	115 m west of High Street	September to June, Monday to Friday, 7:30 a.m. to 9:30 a.m. 2:00 p.m. to 4:00 p.m.	6497-11	N/A
Willowbrook Drive	North	Brookwood Drive	60 m west of Brookwood Drive	None	4093-97	N/A
Willowbrook Drive	North	Brookwood Drive	60 m west of Brookwood Drive	September to June, Monday to Friday, 7:30 a.m. to 9:30 a.m. 2:00 p.m. to 4:00 p.m.	6497-11	N/A
						N/A
						N/A
						N/A



# Schedule “S” – School Bus Loading Zones

Last Revised: September 1, 2022

Highway	Side	From	To	School Bus Only Loading Times	By-Law Number	Repealed By
						N/A
						N/A
						N/A
						N/A
						N/A
						N/A

# Schedule “T” – Bridge Weight Limits

Last Revised:

February 7, 2018

Highway	Bridge Location	Structure Number	Gross Weight Limit (Tonnes)	By-Law Number	Repealed By
Cassels Road	Lynde Creek	2	15	1862-85	2122-86
Cassels Road	Lynde Creek	2	15	2122-86	2755-89
Cassels Road	Lynde Creek	2	15	2755-89	3244-93
Cassels Road	Lynde Creek	2	15	3244-93	3324-93
Cassels Road	Lynde Creek	2	15	3324-93	3926-96
Gedarbrook Trail	Lynde Creek	5	15	1862-85	2122-86
Columbus Road West	Lynde Creek	9	15	1862-85	2122-86
Columbus Road West	Lynde Creek	9	15	2122-86	2755-89
Columbus Road West	Lynde Creek	9	15	2755-89	3244-93
Columbus Road West	Lynde Creek	9	15	3244-93	3324-93
Columbus Road West	Lynde Creek	9	15	3324-93	3926-96
Columbus Road West	Lynde Creek	9	15	3926-96	N/A
Columbus Road West	0.3 km west of Country Lane - Lynde Creek	25	18, 26, 34	4769-01	N/A
Columbus Road	0.3 km west of Country Lane over the Lynde Creek	25	10	6443-11	N/A
Grand Truck Street	Pringle Creek	14	8	2122-86	2755-89
Grand Truck Street	Pringle Creek	14	8	2755-89	3244-93
Rossland Road West	C.P.R. Tracks	21	8	1862-85	2122-86
Rossland Road West	C.P.R. Tracks	21	8	2122-86	2755-89
Rossland Road West	C.P.R. Tracks	21	8	2755-89	3244-93
Rossland Road West	C.P.R. Tracks	21	8	3244-93	3324-93
Rossland Road West	C.P.R. Tracks	21	8	3324-93	3926-96
Rossland Road West	C.P.R. Tracks	21	8	3926-96	N/A
Rossland Road West	0.3 km south of Coronation Road, also referred to as C.P.R. Tracks	14	8	4767-01	N/A

# Schedule “T” – Bridge Weight Limits

Last Revised:

February 7, 2018

Highway	Bridge Location	Structure Number	Gross Weight Limit (Tonnes)	By-Law Number	Repealed By
Way Street	Lynde Creek	7	12	1862-85	2122-86
Way Street	Lynde Creek	8	12	1862-85	2122-86
Way Street	Lynde Creek	8	12	2122-86	2755-89
Way Street	Lynde Creek	8	15	2755-89	3244-93
Way Street	Lynde Creek	8	18	3244-93	3324-93
Way Street	Lynde Creek	8	18, 26, 34	3324-93	3926-96
Way Street	Lynde Creek	8	18, 26, 34	3926-96	N/A
Way Street	0.2 km north of Highway #7 / #12 (Baldwin Street) - Lynde Creek	23	18, 26, 34	4769-01	N/A
Way Street	0.2 km north of Highway #7 / #12 over the Lynde Creek	23	10	6443-11	N/A

# **Schedule “U” – Mobile School Enforcement**

# Schedule “V” – As Amended by By-law(s)

Last Revised:

March 1, 2018

By-law Number	Date Passed	Section(s) Amended ( Article/Schedule )	Date By-law Updated
7355-18	January 29, 2018	Schedule N	February 14, 2018
7357-18	January 29, 2018	Schedule N	February 15, 2018
7359-18	January 29, 2018	Schedule N	February 15, 2018
7367-18	February 20, 2018	Schedule N	February 28, 2018
7369-18	February 20, 2018	Schedule N	February 28, 2018

# Schedule “W” – Community Safety Zones

Last Revised:

December 28, 2023

Highway	Between	Times or Days	By-Law Number	Repealed By
Blackfriar Avenue	Cachet Boulevard and Wessex Drive	Anytime	6949-15	N/A
Burns Street	Athol Street and 150 m east of Peel Park	Anytime	6949-15	N/A
Cachet Boulevard	Carnwith Drive and Blackfriar Avenue	Anytime	6949-15	N/A
Carnwith Drive	Montgomery Avenue and Ashburn Road	Anytime	6949-15	N/A
Country Lane	Rossland Road and Medland Avenue	Anytime	6949-15	N/A
Darren Avenue	Chieftain Street and Chatterson Street	Anytime	6949-15	N/A
Dryden Boulevard	Fallingbrook Street and Anderson Street	Anytime	6949-15	N/A
Dryden Boulevard	Thickson Road and Bakerville Street	Anytime	6949-15	N/A
Fallingbrook Street	Cork Drive and Inglenook Court	Anytime	6949-15	N/A
Garrard Road	150 m north and 150 m south of St. Paul Catholic School	Anytime	6949-15	N/A
Palace Street	Walnut Street and Maple Street	Anytime	7556-19	N/A
Rossland Road	Cochrane Street and the west limit of the Williamsburg Open-Space	Anytime	6949-15	7911-22
Vipond Road	Torian Avenue and Price Street	Anytime	6949-15	N/A
Walnut Street	Euclid Street and Cochrane Street	Anytime	7556-19	N/A
Watford Street	Winchester Road East and north limit of Watford Street	Anytime	4479-99	N/A
Watson Street West	Victoria Street and Charles Street	Anytime	8029-23	N/A

# Schedule “X” – Adminstrative Penalties

Item	Section	Description	Tier one (1)	Tier two (2)	Tier three (2)
1	2.6	Place/maintain/ display unauthorized sign on a highway	\$300.00	\$350.00	\$450.00
2	2.8	Drive motor vehicle on a sidewalk/footpath/multiuse path where prohibited	\$300.00	\$350.00	\$450.00
3	2.10	Drive motor vehicle through a school crossing on a highway when prohibited	\$300.00	\$350.00	\$450.00
4	2.11	Fail to remain stopped at school crossing on a highway while in use by a person	\$300.00	\$350.00	\$450.00
5	3.1 a)	Park/stop/leave motor vehicle in accessible parking space	\$300.00	\$350.00	\$450.00
6	3.1 b)	Unauthorized use of accessible permit	\$300.00	\$350.00	\$450.00
7	4.1	Stopped in a prohibited area	\$40.00	\$60.00	\$80.00
8	4.2	Park in a prohibited area	\$40.00	\$60.00	\$80.00
9	4.3 a)	Parked right wheels more than 15cm from curb	\$40.00	\$60.00	\$80.00
10	4.3 a)	Fail to park parallel to curb	\$40.00	\$60.00	\$80.00
11	4.5	Parked commercial vehicle/motor vehicle on a highway	\$40.00	\$60.00	\$80.00
12	4.6	Parked trailer on highway	\$40.00	\$60.00	\$80.00
13	4.7 a)	Stopped on sidewalk/footpath/muti use path	\$40.00	\$60.00	\$80.00
14	4.7 b)	Stopped within intersection/crosswalk/roundabout	\$40.00	\$60.00	\$80.00
15	4.7 c)	Stopped within 10m of crosswalk	\$40.00	\$60.00	\$80.00
16	4.7 d)	Stopped within 30m of pedestrian cross over	\$40.00	\$60.00	\$80.00
17	4.7 e)	Stopped in a manner to interfere with movement of traffic	\$40.00	\$60.00	\$80.00
18	4.7 f)	Stopped in a manner to interfere with clearing of snow	\$40.00	\$60.00	\$80.00
19	4.7 i)	Stopped upon a bridge/elevated structure traffic	\$40.00	\$60.00	\$80.00
20	4.7 i)	Stopped within tunnel or underpass	\$40.00	\$60.00	\$80.00
21	4.7 j)	Stopped on median	\$40.00	\$60.00	\$80.00
22	4.7 k)	Stopped in designated bus stop	\$40.00	\$60.00	\$80.00
23	4.7 m)	Stopped in a manner protruding driveway/laneway onto roadway	\$40.00	\$60.00	\$80.00
24	4.9	Parked within 1m of driveway/laneway	\$40.00	\$60.00	\$80.00

## Schedule “X” – Adminstrative Penalties

25	4.9 b)	Parked within 3m of a fire hydrant	\$40.00	\$60.00	\$80.00
26	4.9 c)	Parked within 10m intersecting roadway/private roadway/laneway/roundabout	\$40.00	\$60.00	\$80.00
27	4.9 d)	Parked to display vehicle for sale	\$40.00	\$60.00	\$80.00
28	4.9 e)	Parked washing/greasing/repairing	\$40.00	\$60.00	\$80.00
29	4.9 f)	Parked alongside railway tracks	\$40.00	\$60.00	\$80.00
30	4.9 g)	Parked 30m railway crossing	\$40.00	\$60.00	\$80.00
31	4.9 i)	Parked longer than 3 hours	\$40.00	\$60.00	\$80.00
32	4.9 j)	Parked roadway less than 6m in width	\$40.00	\$60.00	\$80.00
33	4.9 k)	Park on/over any boulevard	\$40.00	\$60.00	\$80.00
34	4.9 l)	Park from 2:00a.m. to 6:00 a.m. from November 1st to April 15th	\$40.00	\$60.00	\$80.00
35	4.9 m)	Park within 3m of community/super mailbox	\$40.00	\$60.00	\$80.00
36	4.9 n)	Park unauthorized motor vehicle on highway	\$40.00	\$60.00	\$80.00
37	4.1	Parked/leave on private property without owners consent	\$40.00	\$60.00	\$80.00
38	4.11	Park on municipal property without consent	\$40.00	\$60.00	\$80.00
39	4.12	Park/leave electric vehicle on municipal property in electric vehicle parking space without actively charging.	\$75.00	\$100.00	\$125.00
40	4.13	Park/stop prohibited vehicle on municipal property in an electric vehicle parking space	\$75.00	\$100.00	\$125.00
41	4.14	Parked in fire route	\$75.00	\$100.00	\$125.00
42	4.15 a)	Stopped in school bus loading zone	\$40.00	\$60.00	\$80.00
43	4.15 b)	Stopped adjacent a school	\$40.00	\$60.00	\$80.00
44	4.15 c)	Stopped within 30m of signalized intersection	\$40.00	\$60.00	\$80.00
45	4.16 a)	Parked within 30m or Regional intersecting highway	\$40.00	\$60.00	\$80.00
46	4.16 b)	Parked adjacent park/playground	\$40.00	\$60.00	\$80.00
47	4.16 c)	Parked in turning basin of cul-de-sac	\$40.00	\$60.00	\$80.00
48	4.16 d)	Parked within 15m of end of roadway	\$40.00	\$60.00	\$80.00
49	4.16 d)	Parked within 15m of dead end of highway	\$40.00	\$60.00	\$80.00
50	4.16 e)	Parked within 30m of signalized intersection	\$40.00	\$60.00	\$80.00



## Schedule “X” – Adminstrative Penalties

51	4.18	Stopped/parked interfere blocking ingress/egress from laneway/driveway due to traffic signal.	\$40.00	\$60.00	\$80.00
52	4.19	Stopped/parked on a highway where the curvature/grade of the highway/grade of land obstructs view for 15m in both directions	\$40.00	\$60.00	\$80.00
53	4.21	Stopped/parked vehicle fouling highway	\$40.00	\$60.00	\$80.00
54	5.1	Standing in prohibited area	\$40.00	\$60.00	\$80.00
55	8.3	Stopped/parked in more than one parking space	\$40.00	\$60.00	\$80.00
56	8.4	Stopped/parked at angle (less than 40 degrees /greater than 50 degrees)	\$40.00	\$60.00	\$80.00
57	8.5	Parked without front of wheel at curb/edge of the roadway	\$40.00	\$60.00	\$80.00
58	9.3	Parked without fee deposited in accordance with set rate (highway)	\$40.00	\$60.00	\$80.00
59	9.3	Parked in excess of time permitted where fee required (highway)	\$40.00	\$60.00	\$80.00
60	9.4	Parked in excess of time permitted where fee not required (highway)	\$40.00	\$60.00	\$80.00
61	9.5 d)	Parked in more than one space	\$40.00	\$60.00	\$80.00
62	9.6	Parked in covered meter	\$40.00	\$60.00	\$80.00
63	9.16	Parked commercial vehicle/motor vehicle in a municipal parking lot without consent	\$40.00	\$60.00	\$80.00
64	9.17	Parked in excess of time permitted where fee required (municipal lot)	\$40.00	\$60.00	\$80.00
65	9.18	Parked/stopped in more than one space without payment	\$40.00	\$60.00	\$80.00
66	9.19	Parked unauthorized motor vehicle in municipal parking lot.	\$40.00	\$60.00	\$80.00
67	11.1	Parked/Stopped in taxicab stand	\$40.00	\$60.00	\$80.00
68	19.1	Drive/permit to be driven heavy vehicle prohibited area			\$450.00
69	20.2	Stopped in a school bus loading zone	\$40.00	\$60.00	\$80.00

## Schedule “X” – Adminstrative Penalties

70	21.3	Stopped in a designated bus stop	\$40.00	\$60.00	\$80.00
71	24.2	Tow or impound vehicle without authorization from a municipal law enforcement officer	\$300.00	\$350.00	\$450.00
72	24.2	Tow or impound vehicle in contravention of Whitby Towing By-law 6887-14	\$300.00	\$350.00	\$450.00
73	24.4	Demand payment of an administrative fee from a vehicle operator	\$300.00	\$350.00	\$450.00
74	24.5	Demand payment of an unauthorized tow/impound fee for a light vehicle	\$300.00	\$350.00	\$450.00
75	24.6	Demand payment of an unauthorized tow/impound fee for a heavy vehicle	\$300.00	\$350.00	\$450.00
76	24.7	Fail to provide a tow/impound receipt to a vehicle owner	\$300.00	\$350.00	\$450.00
77	25.2 a)	Drive or permit to be driven vehicle in bicycle lane.	\$300.00	\$350.00	\$450.00
78	28.2	Obstruct a Municipal Enforcement Officer	\$300.00	\$350.00	\$450.00



















# Schedule “Y” – Municipal Parking Lots

Last Revised: February 13, 2018

Municipal Parking Lot	Days and Hours	Rate	Lease Rates (if applicable)	Merchant Hourly Discount Rates (Honk Mobile)	By-Law Number	Repealed By
Lot #1	8:00a.m. – 6:00 p.m. Monday to Friday Except Holidays	.25 per hour			4910-01	5593-05
Lot #1	8:00a.m. – 6:00 p.m. Monday to Friday Except Holidays	.50 per hour			5593-05	7257-17
Lot #1	8:00a.m. – 6:00 p.m. Monday to Friday Except Holidays	\$ 1.00 per hour			7257-17	7284-17
Lot #1	8:00a.m. - 6:00 p.m. Monday to Friday Except Holidays	\$ 1.00 per hour (\$ 7.00 maximum per day)	Monthly Lease Rate - 50% (\$100.00 / month), Six month Lease - 55% ( \$90.00 / month), Twelve month Lease - 60% ( \$80.00 / month)	Hours 1 - 99 N/A Hours 100 - 249 25% ( \$0.75 / hour) Hours 250 + 50% ( \$0.50 / hour )	7284-17	N/A
Lot #2	8:00a.m. – 6:00 p.m. Monday to Friday Except Holidays	.25 per hour			4910-01	5593-05
Lot #2	8:00a.m. – 6:00 p.m. Monday to Friday Except Holidays	.50 per hour			5593-05	7257-17
Lot #2	8:00a.m. – 6:00 p.m. Monday to Friday Except Holidays	\$ 1.00 per hour			7257-17	7284-17
Lot #2	8:00a.m. - 6:00 p.m. Monday to Friday Except Holidays	\$ 1.00 per hour (\$ 7.00 maximum per day)	Monthly Lease Rate - 50% (\$100.00 / month), Six month Lease - 55% ( \$90.00 / month), Twelve month Lease - 60% ( \$80.00 / month)	Hours 1 - 99 N/A Hours 100 - 249 25% ( \$0.75 / hour) Hours 250 + 50% ( \$0.50 / hour )	7284-17	N/A
Lot #3	8:00a.m. – 6:00 p.m. Monday to Friday Except Holidays	.25 per hour			4910-01	5593-05

# Schedule “Y” – Municipal Parking Lots

Last Revised: February 13, 2018

Municipal Parking Lot	Days and Hours	Rate	Lease Rates (if applicable)	Merchant Hourly Discount Rates (Honk Mobile)	By-Law Number	Repealed By
Lot #3	<del>8:00a.m. – 6:00 p.m. Monday to Friday Except Holidays</del>	<del>.50 per hour</del>			5593-05	7181-16 & 7257-17
Lot #3	<del>8:00a.m. – 6:00 p.m. Monday to Friday Except Holidays</del>	<del>\$ 1.00 per hour</del>	<del>Monthly Lease Rate 20% off Hourly Rate, Six month Lease Monthly Rate 30%, Twelve month Lease Monthly rate less 40%</del>		<del>7181-16 (lease rates), 7257-17 (hourly rates)</del>	<del>7284-17</del>
Lot #3	8:00a.m. - 6:00 p.m. Monday to Friday Except Holidays	\$ 1.00 per hour (\$ 7.00 maximum per day)	Monthly Lease Rate - 50% (\$100.00 / month), Six month Lease - 55% ( \$90.00 / month), Twelve month Lease - 60% ( \$80.00 / month)	Hours 1 - 99 N/A Hours 100 - 249 25% ( \$0.75 / hour) Hours 250 + 50% ( \$0.50 / hour )	7284-17	N/A
Lot #4	<del>8:00a.m. – 6:00 p.m. Monday to Friday Except Holidays</del>	<del>.25 per hour</del>			4910-01	5593-05
Lot #4	<del>8:00a.m. – 6:00 p.m. Monday to Friday Except Holidays</del>	<del>.50 per hour</del>			5593-05	7181-16 & 7257-17
Lot #4	<del>8:00a.m. – 6:00 p.m. Monday to Friday Except Holidays</del>	<del>\$ 1.00 per hour</del>	<del>Monthly Lease Rate 20% off Hourly Rate, Six month Lease Monthly Rate 30%, Twelve month Lease Monthly rate less 40%</del>		<del>7181-16 (lease rates), 7257-17 (hourly rates)</del>	<del>7284-17</del>
Lot #4	8:00a.m. - 6:00 p.m. Monday to Friday Except Holidays	\$ 1.00 per hour (\$ 7.00 maximum per day)	Monthly Lease Rate - 50% (\$100.00 / month), Six month Lease - 55% ( \$90.00 / month), Twelve month Lease - 60% ( \$80.00 / month)	Hours 1 - 99 N/A Hours 100 - 249 25% ( \$0.75 / hour) Hours 250 + 50% ( \$0.50 / hour )	7284-17	N/A

# Schedule “Y” – Municipal Parking Lots

Last Revised: February 13, 2018

Municipal Parking Lot	Days and Hours	Rate	Lease Rates (if applicable)	Merchant Hourly Discount Rates (Honk Mobile)	By-Law Number	Repealed By
Lot #5	<del>8:00a.m. – 6:00 p.m. Monday to Friday Except Holidays</del>	<del>.25 per hour</del>			4910-04	5593-05
Lot #5	<del>8:00a.m. – 6:00 p.m. Monday to Friday Except Holidays</del>	<del>.50 per hour</del>			5593-05	7181-16 & 7257-17
Lot #5	<del>8:00a.m. – 6:00 p.m. Monday to Friday Except Holidays</del>	<del>\$ 1.00 per hour</del>	<del>Monthly Lease Rate – 20% off Hourly Rate, Six month Lease – Monthly Rate 30%, Twelve month Lease – Monthly rate less 40%</del>		<del>7181-16 (lease rates), 7257-17 (hourly rates)</del>	7284-17
Lot #5	8:00a.m. - 6:00 p.m. Monday to Friday Except Holidays	\$ 1.00 per hour (\$ 7.00 maximum per day)	Monthly Lease Rate - 50% (\$100.00 / month), Six month Lease - 55% ( \$90.00 / month), Twelve month Lease - 60% ( \$80.00 / month)	Hours 1 - 99 N/A Hours 100 - 249 25% ( \$0.75 / hour) Hours 250 + 50% ( \$0.50 / hour )	7284-17	N/A
Lot #6	<del>8:00a.m. – 6:00 p.m. Monday to Friday Except Holidays</del>	<del>.25 per hour</del>			4910-04	5593-05
Lot #6	<del>8:00a.m. – 6:00 p.m. Monday to Friday Except Holidays</del>	<del>.50 per hour</del>			5593-05	7181-16 & 7257-17
Lot #6	<del>8:00a.m. – 6:00 p.m. Monday to Friday Except Holidays</del>	<del>\$ 1.00 per hour</del>	<del>Monthly Lease Rate – 20% off Hourly Rate, Six month Lease – Monthly Rate 30%, Twelve month Lease – Monthly rate less 40%</del>		<del>7181-16 (lease rates), 7257-17 (hourly rates)</del>	7284-17

# Schedule “Y” – Municipal Parking Lots

Last Revised: February 13, 2018

Municipal Parking Lot	Days and Hours	Rate	Lease Rates (if applicable)	Merchant Hourly Discount Rates (Honk Mobile)	By-Law Number	Repealed By
Lot #6	8:00a.m. - 6:00 p.m. Monday to Friday Except Holidays	\$ 1.00 per hour (\$ 7.00 maximum per day)	Monthly Lease Rate - 50% (\$100.00 / month), Six month Lease - 55% ( \$90.00 / month), Twelve month Lease - 60% ( \$80.00 / month)	Hours 1 - 99 N/A Hours 100 - 249 25% ( \$0.75 / hour) Hours 250 + 50% ( \$0.50 / hour )	7284-17	N/A
Lot #7	<del>8:00a.m. – 6:00 p.m. Monday to Friday Except Holidays</del>	<del>.25 per hour</del>			4910-01	5593-05
Lot #7	<del>8:00a.m. – 6:00 p.m. Monday to Friday Except Holidays</del>	<del>.50 per hour</del>			5593-05	7181-16 & 7257-17
Lot #7	<del>8:00a.m. – 6:00 p.m. Monday to Friday Except Holidays</del>	<del>\$ 1.00 per hour</del>	<del>Monthly Lease Rate – 20% off Hourly Rate, Six month Lease – Monthly Rate 30%, Twelve month Lease – Monthly rate less 40%</del>		<del>7181-16 (lease rates), 7257-17 (hourly rates)</del>	7284-17
Lot #7	8:00a.m. - 6:00 p.m. Monday to Friday Except Holidays	\$ 1.00 per hour (\$ 7.00 maximum per day)	Monthly Lease Rate - 50% (\$100.00 / month), Six month Lease - 55% ( \$90.00 / month), Twelve month Lease - 60% ( \$80.00 / month)	Hours 1 - 99 N/A Hours 100 - 249 25% ( \$0.75 / hour) Hours 250 + 50% ( \$0.50 / hour )	7284-17	N/A
Lot #8	<del>May 1st – October 31st yearly</del>	<del>\$2.50 per day per vehicle</del>			4910-01	5593-05
Lot #8	<del>May 1st – October 31st yearly</del>	<del>\$2.50 per day per vehicle</del>			5593-05	5609-05
Lot #9	<del>8:00a.m. – 6:00 p.m. Monday to Friday Except Holidays</del>	<del>.50 per hour</del>			<del>6348-10</del>	7181-16 & 7257-17

# Schedule “Y” – Municipal Parking Lots

Last Revised: February 13, 2018

Municipal Parking Lot	Days and Hours	Rate	Lease Rates (if applicable)	Merchant Hourly Discount Rates (Honk Mobile)	By-Law Number	Repealed By
Lot #9	<del>8:00a.m. – 6:00 p.m. Monday to Friday Except Holidays</del>	<del>\$ 1.00 per hour</del>	<del>Monthly Lease Rate – 20% off Hourly Rate, Six month Lease – Monthly Rate 30%, Twelve month Lease Monthly rate less 40%</del>		<del>7181-16 (lease rates), 7257-17 (hourly rates)</del>	7284-17
Lot #9	8:00a.m. - 6:00 p.m. Monday to Friday Except Holidays	\$ 1.00 per hour (\$ 7.00 maximum per day)	Monthly Lease Rate - 50% (\$100.00 / month), Six month Lease - 55% ( \$90.00 / month), Twelve month Lease - 60% ( \$80.00 / month)	Hours 1 - 99 N/A Hours 100 - 249 25% ( \$0.75 / hour) Hours 250 + 50% ( \$0.50 / hour )	7284-17	N/A

