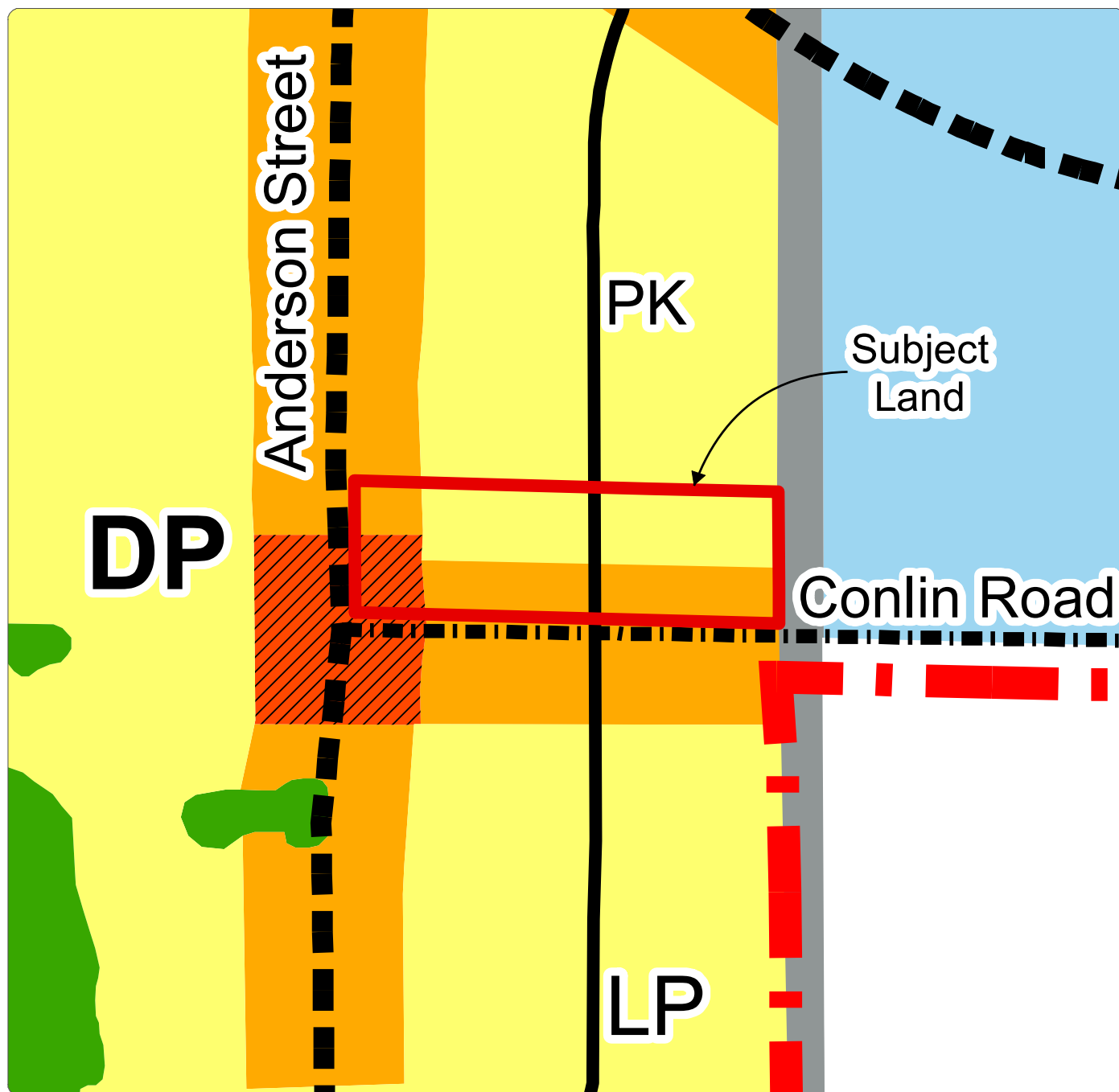


Attachment #5

Excerpt from the Brooklin Community Secondary Plan Schedule 'K'





LEGEND			
Low Density Residential	Business Park	Lands subject to Durham Regional Official Plan Policy 14.13.7 - D2	Full Interchange
Medium Density Residential	General Industrial	Natural Hazards	Potential Interchange (Subject to Further Study)
High Density Residential	Major Open Space	Utility	Grade Separation
Local Commercial	DP District Park	HP Health Precinct Special Policy Area	Potential Grade Separation
Special Purpose Commercial	LP Local Park	Community Central Area	Future Transitway Station
Heritage Commercial	PK Parkette	Major Central Area	Controlled Access Highway (Freeway)
Major Commercial	TP Town Park	Heritage Conservation District Boundary	Type A Arterial
Major Commercial -1	Institutional	Secondary Plan Boundary	Type B Arterial
Mixed-Use 1 - Community Central Area	Secondary Schools	Special Policy Area - Refer to Section 11.5.31.6	Type C Arterial
Mixed-Use 2 - HCD	Elementary Schools		Collector Road
Mixed-Use 3	Natural Heritage System		Greenbelt Plan Boundary
Prestige Industrial	L Linkage in NHS		
	D1 Deferred by the Region of Durham		

Excerpt from: Schedule K

Brooklin Community Secondary Plan

Town of Whitby

0 30 60 Metres