

# Garden Street Parking Feasibility Study

Town of Whitby, Ontario



**Legend**


-  Parking Option #1
-  Parking Option #2
-  Parking Option #3
-  Parking Option #4
-  Parking Option #5

100m



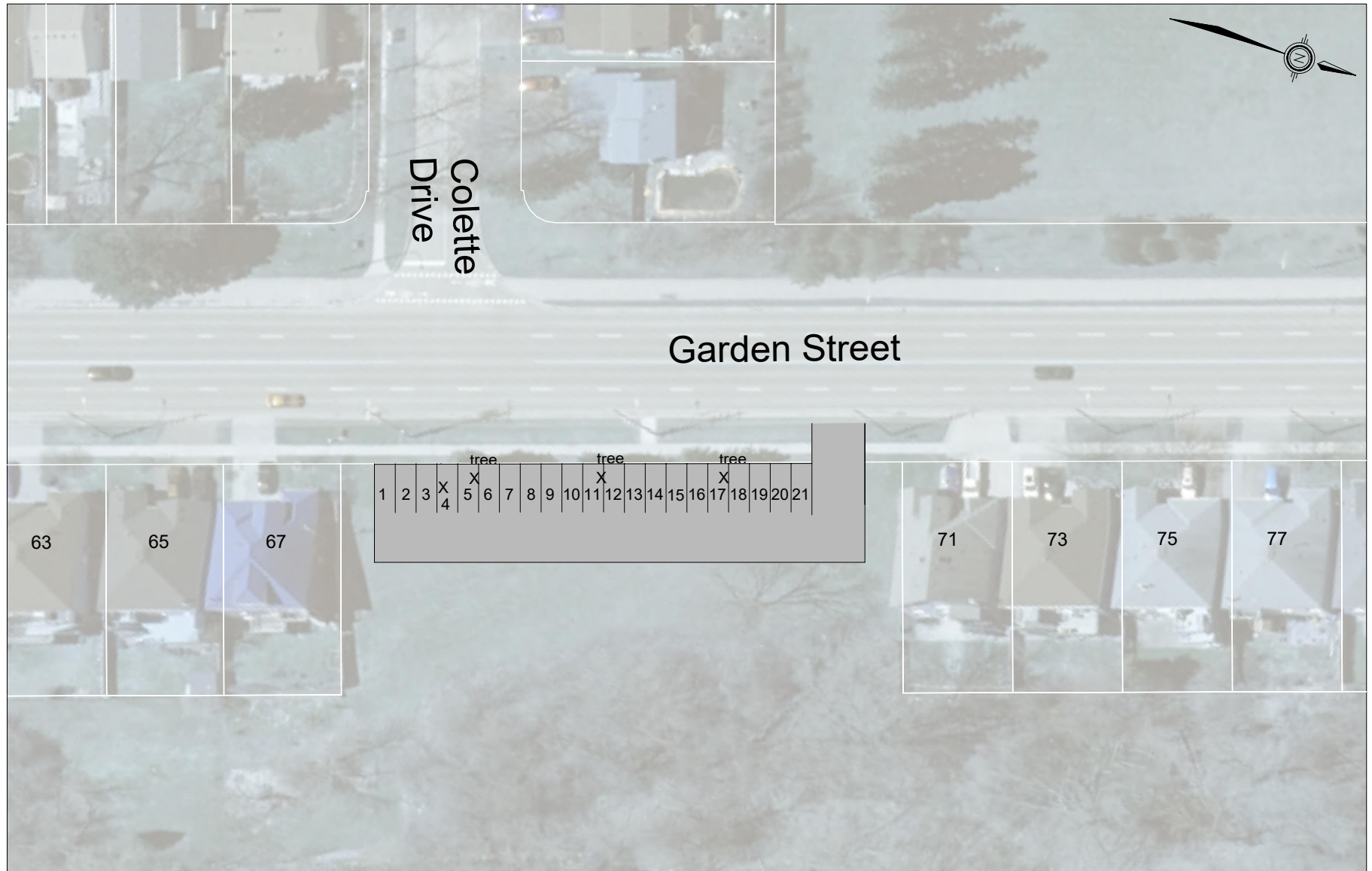


**Legend:**


 Potential Parking

# Garden Street Parking Option 1

Note: Not to Scale, for illustrative purposes only.



Legend:



 Potential Parking

Note: Not to Scale, for illustrative purposes only.

## Garden Street Parking Option 2



**Legend:**


-  Potential Parking
-  Future Traffic Signal

**Notes:**


- Not to Scale, for illustrative purposes only.
- Dunlop Street at Garden Street to be signalized.

# Garden Street Parking Option 3





Match Line A-A




Match Line A-A

Match Line B-B (Next Sheet)



Legend:

 Potential Parking



# Garden Street Parking Option 4 (1 of 2)

Note: Not to Scale, for illustrative purposes only.





**Legend:**

-  Potential Parking
-  Future Traffic Signal

**Notes:**

- Not to Scale, for illustrative purposes only.
- Dunlop Street at Garden Street to be signalized.


# Garden Street Parking Option 4 (2 of 2)







**Legend:**

 Potential Parking

Note: Not to Scale, for illustrative purposes only.

## Garden Street Parking Option 5