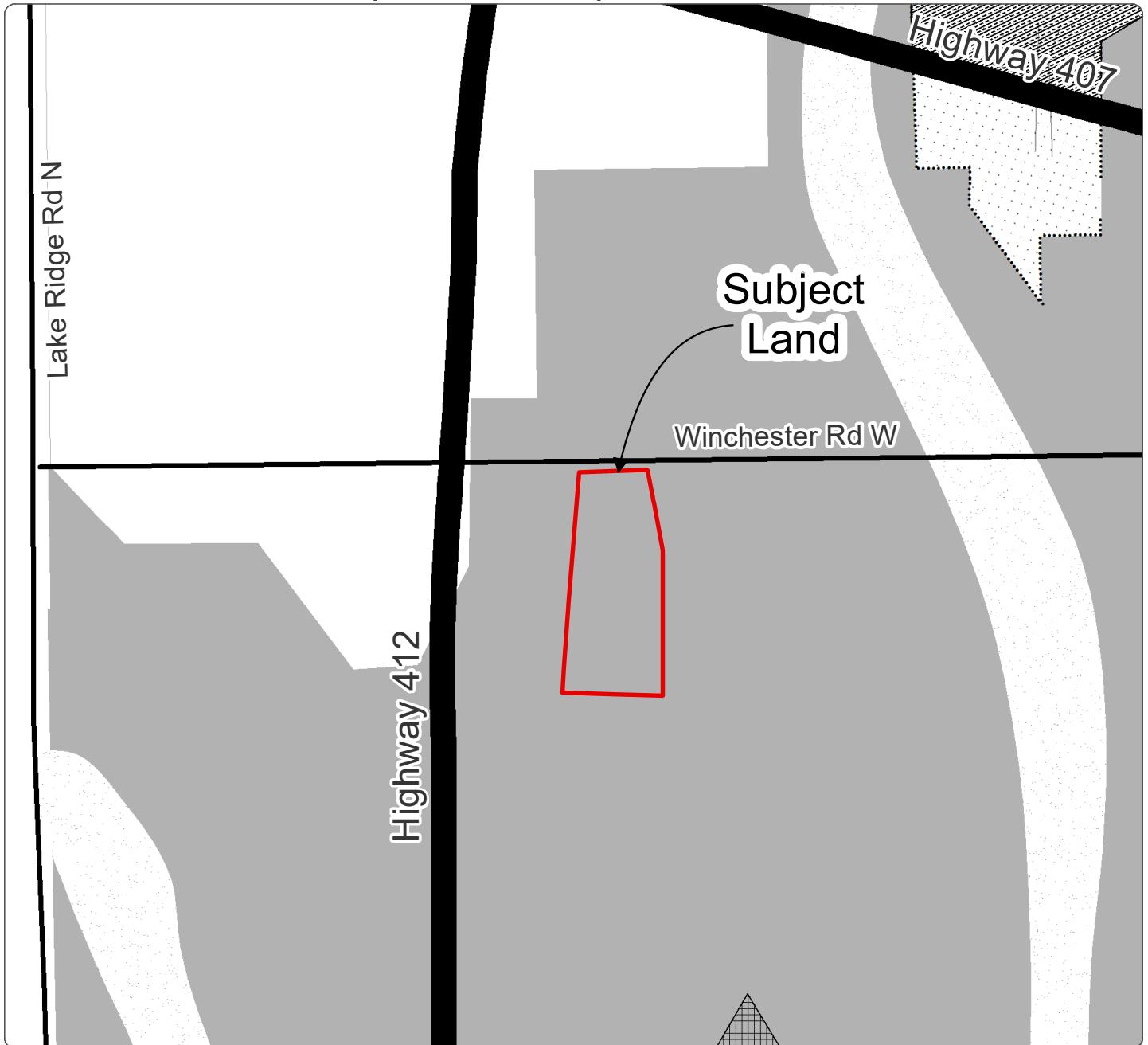


Attachment #7
Excerpt from Town of Whitby Official Plan
Map '1' – Municipal Structure

PDP 09-25



Legend


D1 Deferred by the Region of Durham	Agricultural
Gateways	Greenbelt Protected Countryside
Hamlets / Settlements	Intensification Corridor
Major Transit Station	Lands Subject to Durham Regional Official Plan Policy 14.13.7
Major Central Area / Intensification Area	Oak Ridges Moraine
Urban Central Area / Intensification Area	Open Space / Linkages / Conservation
Waterfront Place / Intensification Area	Urban Area
2031 Urban Area Boundary	


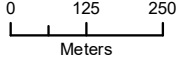
Official Plan - Town of Whitby Map

Excerpt from Map '1'

1

Municipal Structure



This map forms part of the Official Plan of the Town of Whitby and must be read in conjunction with the written text. For all intents and purposes, the elements within this map are to be considered conceptual.